Appendix A. Project Concept Guidelines

Everett has been working for the past decade to implement bikeway projects in order to encourage cycling and improve the quality of bicycling so that it becomes an integral part of daily life. In many locations within Everett, the urban infrastructure has already been constructed; so many future projects will involve retrofitting existing streets and intersections. The city has significant changes in topography, a high demand for on-street parking, a roadway system heavily reliant on arterial roadways, and many other complex situations. When looking to implement bike lanes or other improvements, most standard design manuals offer limited solutions.

These project concepts are based on bikeway guidelines for bikeway situations provided in the Design Manual, Chapter 1020 published by the Washington State Department of Transportation, the American Association of State Highway and Transportation Officials (AASHTO) Guide for the Development of Bicycle Facilities, and the Manual of Uniform Traffic Control Devices (MUTCD), Part 9 Traffic Controls for Bicycle Facilities as amended by Washington State law. These guidelines use these documents as a set of minimum conditions, and are intended to recommend creative solutions to a wide range of bicycle facility types. The guidelines will allow Everett to improve the quality of the bicycle network.

The guidelines use the *Manual on Uniform Traffic Control Devices* (MUTCD) to provide the transportation professional with the information to make informed decisions using engineering judgment as the preferred approach, with options identified that the City can implement at their discretion. The following terms are defined by the MUTCD:

- **Standard:** A statement of required, mandatory, or specifically prohibitive practice regarding a traffic control device.
- **Guidance:** A statement of recommended, but not mandatory, practice in typical situations, with deviations allowed if engineering judgment or engineering study indicates the deviation to be appropriate.
- **Option**: A statement of practice that is a permissive condition and carries no requirement or recommendation. Options may contain allowable modifications to a Standard or Guidance.
- **Support:** An informational statement that does not convey any degree of mandate, recommendation, authorization, prohibition or enforceable condition.

Relevant signs from the MUTCD are included in this document, while examples of signing in specific situations can be found in the MUTCD. The inclusion of project concepts and options not included in the MUTCD does not constitute tacit approval of the recommendations by the City or State.

The following are key principles for these guidelines:

- Roads in Everett are legal for the use of bicyclists, (except those roads designated as limited access facilities which prohibit bicyclists). This means that most streets are bicycle facilities, and will be designed and maintained accordingly.
- Bicyclists have a range of skill levels, from inexperienced / recreational bicyclists (especially children and seniors) to experienced cyclists (adults who are capable of sharing the road with

motor vehicles). These groups are not always exclusive – some elite level athletes still like to ride on shared-use paths with their families, and some recreational bicyclists will sometimes use their bicycles for utilitarian travel.

- Facilities will be designed for the use by inexperienced cyclists, with a goal of providing for recreational cyclists to the greatest extent possible. In areas where specific needs have been identified (for example, near schools) the needs of appropriate types of bicyclists will be accommodated. All roads are legal and preferred by experienced cyclists.
- Everett is working on a complete network of on-street bicycling facilities to connect to the existing and proposed off-street pathways.

1. Shoulder Bikeways

Guideline Summary

Typically found in on streets without sidewalks, shoulder bikeways are paved roadways with striped shoulders (4'+) wide enough for bicycle travel and shared pedestrian use. Shoulder bikeways often, but not always, include signage alerting motorists to expect bicycle travel along the roadway.

Discussion

In some cases it may not be possible to develop a bike lane at full standard width until many years in the future. Rather than waiting – for example – for a roadway widening project scheduled ten years in the future, It is possible to stripe the shoulder in lieu of bike lanes under certain conditions. If the area is 50 percent of the desirable bike lane width, and the outside lane width can be reduced to the AASHTO minimum, bike lanes may be installed in anticipation of the future expansion that would bring the bike lane up to standard width. If the available bike lane width is 2/3 of the desirable bike lane width, the full bike lane treatment of signs, legends, and an 8" bike lane line should be provided. Where feasible, extra width may be provided with pavement resurfacing jobs, but not exceeding desirable bike lane widths.

Older neighborhoods in Everett sometimes lack sufficient off-street parking, causing people to park on the street.

<u>Wide Outside Lanes</u>

A wide outside lane may be sufficient accommodation for bicyclists on streets with insufficient width for bike lanes but which do have space available to provide a wider (14'-16') outside travel lane. Wide outside lanes may encourage drivers to create 2 lanes where only 1 is intended.

Shoulder bikeways are appropriate along wide rural roads where vehicles can avoid passing close to bicyclists

2. Bike Lanes

Guideline Summary

Designated exclusively for bicycle travel, bike lanes are separated from vehicle travel lanes with striping and also include pavement stencils. Bike lanes are most appropriate on arterial and collector streets where higher traffic volumes and speeds warrant greater separation.

Discussion

Most commuter bicyclists would argue that on-street facilities are the safest and most functional facilities for bicycle transportation. Bicyclists have stated their preference for marked on-street bike lanes in numerous national surveys. Many bicyclists – particularly less experienced riders – are far more comfortable riding on a busy street if it has a striped and signed bike lane. Part of the goal of this Plan is to encourage new riders, and providing marked facilities such as bike lanes as one way of helping to persuade residents to give bicycling a try.

Bike lanes can promote bicycle riding. Bike lanes are desirable for bicycle commute routes along major roadways. Bike lanes help to define the road space for bicyclists and motorists, reduce the chance that motorists will stray into the cyclists' path, discourage bicyclists from riding on the sidewalk, and remind motorists that cyclists have a right to the road. One consideration in designing bike lanes in urban settings is to ensure bike lanes and adjacent parking lanes have sufficient width so that cyclists have enough room to avoid a suddenly opened vehicle door.

Stripes delineating bike lanes should be striped at a width of 6 inches on the side of bike lanes adjacent a travel lane, and 4 inches on the side of bike lanes adjacent to parking. These figures are minimum stripe widths; several cities use an 8 inch stripe adjacent to travel lanes for enhanced visibility and distinction. Where a bike lane is adjacent to a curb, no striping is necessary on that side. Bike lane striping should have no profile. In the past, some jurisdictions have provided textured bike lane striping, under the belief that a textured warning strip would reduce or prevent drivers from drifting into the bike lane. However, this treatment is highly discouraged as any bumps may cause cyclists to lose control of their bicycle while crossing the line. Bike lane striping is included in the width of the bicycle facility.

Bike lanes with signage on a popular commuting and recreational route in California

Bike lane pavement markings

Additional Guidance

The AASHTO Guide for the Development of Bicycle Facilities guidance notes that "longitudinal pavement markings should be used to define bicycle lanes." The guideline states that "if used, the bicycle lane symbol marking shall be placed immediately after an intersection and other locations as needed. The bicycle lane symbol marking shall be white. If the word or symbol pavement markings are used, Bicycle Lane signs shall also be used, but the signs need not be adjacent to every symbol to avoid overuse of the signs."

The following pages describe guidelines for implementing bike lanes on streets with on-street parking (both parallel and diagonal) and without parking. Additional sheets highlight particular considerations for bike lanes, including conflicts with right-turning motorists, left-turning bicycle movements, bike lanes at intersections, and techniques for adding to bike lane visibility (including colored bike lanes and bike boxes). The following sections discuss a variety of methodologies for retrofitting bike lanes to existing roadways.

Preformed thermoplastic bicycle lane pavement markings are commercially available from traffic safety product suppliers (see the Bibliography for examples[1]).

2.1. Bike Lane Configurations

2.1.1. Bike Lane Adjacent to On-Street Parallel Parking

Guideline Summary

Bike Lane Width:

- 5' recommended when parking stalls are marked

Travel Lane Width

- 12' for a shared lane adjacent to a curb, or 11' minimum for a shared bike/parking lane where parking is permitted but not marked on streets without curbs

Discussion

Bike lanes adjacent to on-street parallel parking are common in the United States. Collisions caused by a suddenly opened vehicle door are a common hazard for bicyclists using this type of facility. Wide bike lanes may encourage the cyclist to ride farther to the right (door zone) to maximize distance from passing traffic. Wide bike lanes may also cause confusion with unloading vehicles in busy areas where parking is typically full. Some alternatives include:

- Installing parking "T's" and smaller bike lane stencils placed to the left (see graphic at top right of the following page).
- Provide a buffer zone (preferred design; shown lower right) Bicyclists traveling in the center of the bike lane will be less likely to encounter open car doors. Motorists have space to stand outside the bike lane when loading and unloading

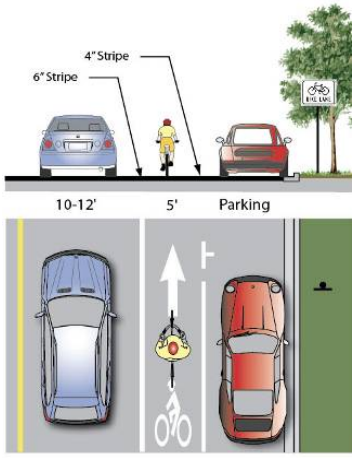

Minimum Design

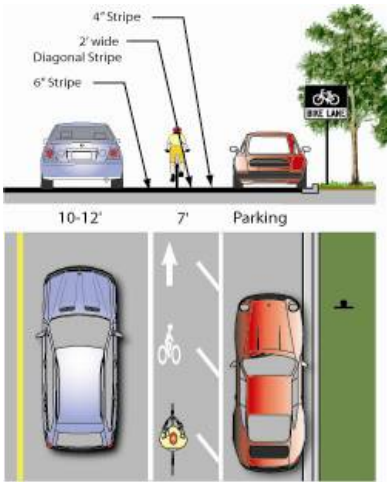

Maximum Width

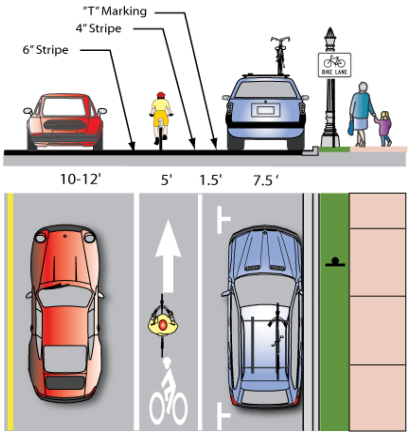

Preferred Design (if space is available)

Additional Discussion - Bike Lane Adjacent to On-Street Parallel Parking

From AASHTO *Guide for the Development of Bicycle Facilities*:

- *"If parking is permitted, the bike lane should be placed between the parking area and the travel lane and have a minimum width of 5'. Where parking is permitted but a parking stripe or stalls are not utilized, the shared area should be a minimum of 11' without a curb face and adjacent to a curb face. If the parking volume is substantial or turnover is high, an additional 1'- 2' of width is desirable."*

This bike lane provides parking "T's" to minimize the danger of 'dooring'

Recommended Designs

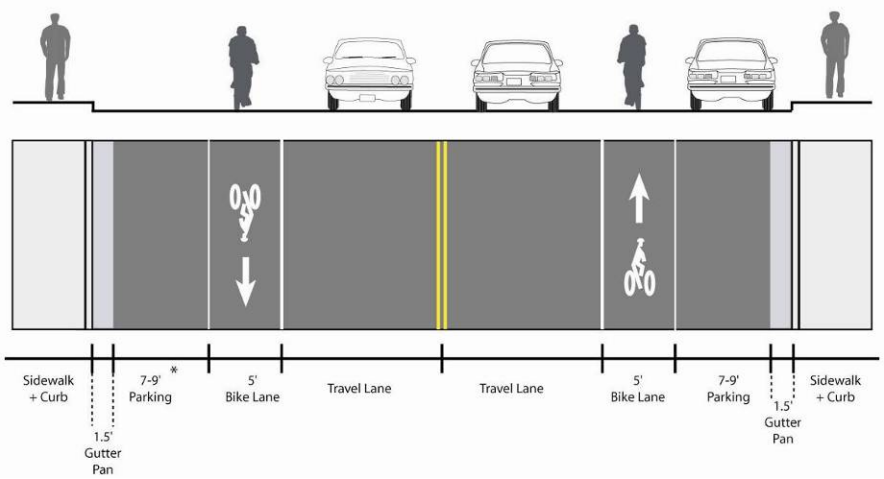

Two Lane Cross-Section with Parking Both Sides

*Inclusive of gutter pan

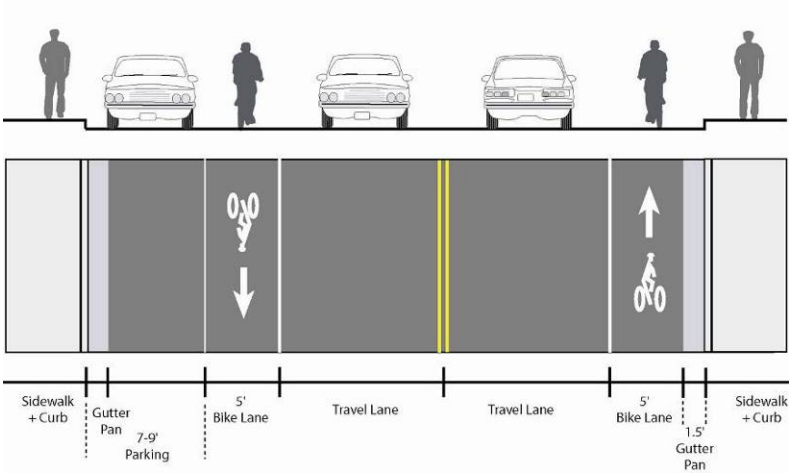

Two Lane Cross-Section with Parking One Side*

*Bike lane on non-parking side can be 4' in constrained locations

2.1.2. Bike Lane Adjacent to On-Street Diagonal Parking

Guideline Summary

Bike Lane Width:

- 5' minimum
- White 4" stripe separates bike lane from parking bays
- Parking bays are sufficiently long to accommodate most vehicles (vehicles do not block bike lane)

Discussion

In areas with high parking demand such as urban commercial areas, diagonal parking can be used to increase parking supply. Conventional "head-in" diagonal parking is not compatible or recommended in conjunction with high levels of bicycle traffic or with the provision of bike lanes as drivers backing out of conventional diagonal parking spaces have poor visibility of approaching bicyclists.

The use of 'back-in diagonal parking' or 'reverse angled parking' is recommended over head-in diagonal parking. This design addresses issues with diagonal parking and bicycle travel by improving sight distance between drivers and bicyclists and has other benefits to vehicles including: loading and unloading of the trunk occurs at the curb rather than in the street, passengers (including children) are directed by open doors towards the curb, no door conflict with bicyclists. While there may be a learning curve for some drivers, using back-in diagonal parking is typically an easier maneuver than conventional parallel parking.

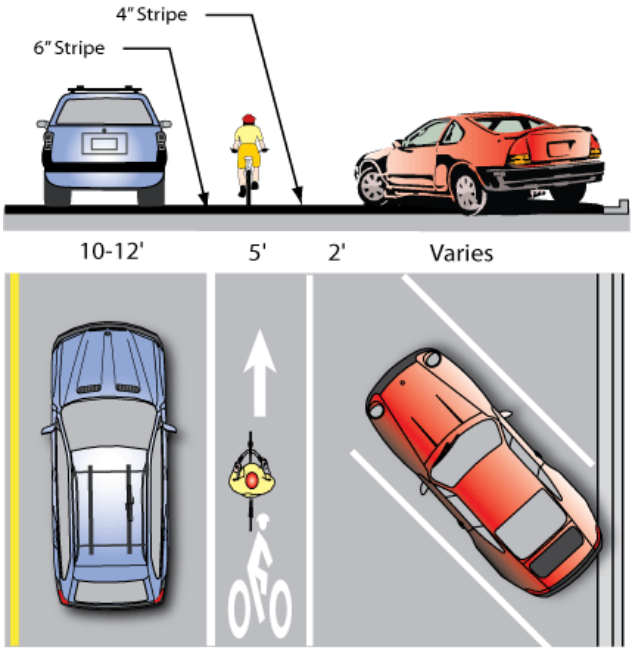

Recommended Design

'Back-in' diagonal parking is safer for cyclists than 'head-in' diagonal parking due to visibility

2.1.3. Bike Lane Without On-Street Parking

Guideline Summary

Bike Lane Width:

- 4' minimum when no gutter is present (rural road sections)
- 5' minimum when adjacent to curb and gutter not including gutter

Recommended Width:

- 6' where right-of-way allows

Maximum Width:

- 8' Adjacent to arterials with high travel speeds (45 mph+)

Recommended Design

Discussion

Wider bike lanes are desirable in certain circumstances such as on higher speed arterials (45 mph+) where a wider bike lane can increase separation between passing vehicles and cyclists. Wide bike lanes are also appropriate in areas with high bicycle use. A bike lane width of 6 to 8 feet makes it possible for bicyclists to ride side-by-side or pass each other without leaving the bike lane, increasing the capacity of the lane. Appropriate signing and stenciling is important with wide bike lanes to ensure motorists do not mistake the lane for a vehicle lane or parking lane.

The draft 2009 AASHTO *Guide For the Development of Bicycle Facilities* includes language on the importance of a smooth transition between pavement and the gutter pan when planning the width of a bike lane. The draft is expected to specify a ¼" lip as the maximum allowed tolerance for longitudinal transitions. Other state guidelines[2] set tolerances of 10 mm (0.4 inches) for pavement lips aligned parallel to the direction of travel, and 20 mm (0.8 inches) for transitions perpendicular to the direction of travel.

Recommended Design

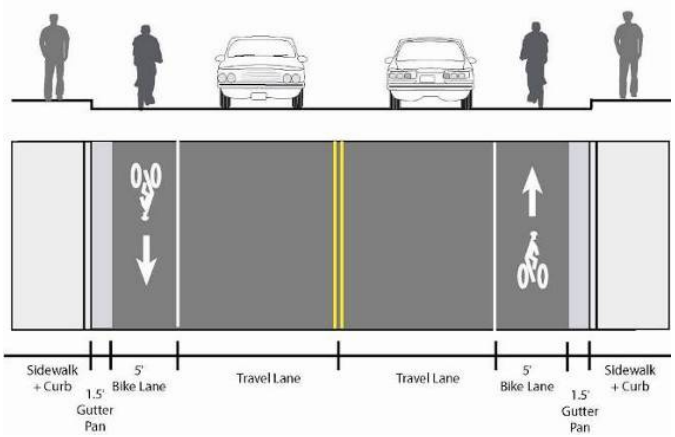

Two Lane Cross-Section with No Parking (Bike lanes may be 4' in width under constrained circumstances)

2.2. Bike Lanes at Intersections

2.2.1. Loop Detectors

Guideline Summary

- Facilitate bicycle movement at intersections

Discussion

Intersections operate also can help make them more "friendly" to bicyclists. Improved signal timings for bicyclists, bicycle-activated loop detectors, and camera detection can make it easier for cyclists to cross intersections. Bicycle-activated loop detectors may be installed within the roadway to allow the presence of a bicycle to trigger a change in the traffic signal. This allows the cyclist to stay within the lane of travel and avoid maneuvering to the side of the road to trigger a push button. Other considerations of bicycle loops is to give cyclists extra green time before the light turns yellow to make it through the light.

Circular loops are recommended to detect bicycles in a bike lane, where bicycle placement is generally predictable. Loop detection of bicycles should be supplemented with a stencil that indicates proper placement that will maximize the chances of detection. Diagonal quadrapole loops are recommended to most reliably detect bicycles riding in a travel lane, where lane placement of the bicycle may vary over a larger area.

Some types of loop detectors are more likely to detect vehicles when they are placed over a certain portion of the loop. The City of Portland, Oregon operates a program within their Bureau of Transportation that installs markings (as shown in Figure 4) to identify the optimal placement. Traffic engineering crews can bring a bicycle to identify a reliable detection area and then install a marking at the optimal location. If feasible, markings should be installed to indicate the appropriate location for a bicycle to activate the signal at all intersections with loop detection.

Find center of lane, put front tire approximately 2' from center of lane with front tire on the intersection edge of the stop bar and tilt bicycle 15° from vertical.

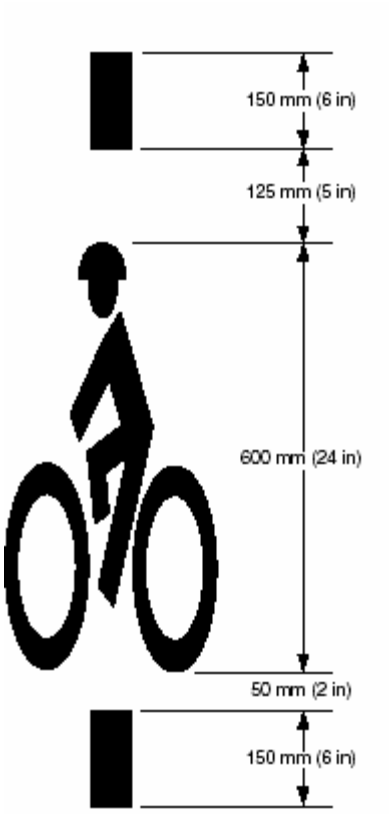

Recommended Design

2.2. Bike Lanes at Intersections

2.2.2. Bike Lanes With Right Turn Pockets

Guideline Summary

Bike Lane Width:

- Bike lane should be at least 4' wide (5' preferred)

Discussion

The appropriate treatment at right-turn lanes is to place the bike lane between the right-turn lane and the right-most through lane or, where right-of-way is insufficient, to drop the bike lane entirely approaching the right-turn lane. The design (right) illustrates a bike lane pocket, with signage indicating that motorists should yield to bicyclists through the conflict area. The dashed lines in this area are currently an optional treatment.

Dropping the bike lane should only be done when a bike lane cannot be accommodated at the intersection.

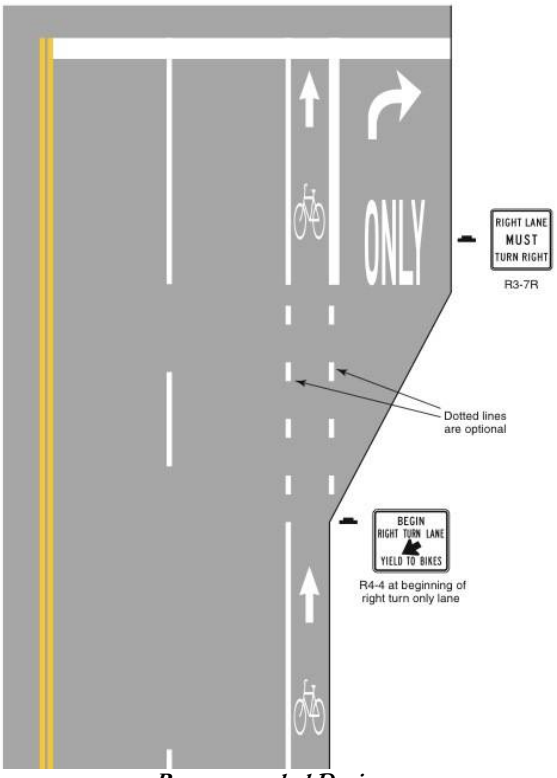

Recommended Design

Continuing a bike lane straight while providing a right-turn pocket reduces bicycle/motor vehicle conflicts

2.2. Bike Lanes at Intersections

2.2.3. Shared Bicycle/Right Turn Lane

Guideline Summary

Width:

- Shared turn lane – min. 12'width
- Bike Lane pocket – min. 4'-5' preferred

Discussion

This treatment is recommended at intersections lacking sufficient space to accommodate a standard bike lane and right turn lane.

The shared bicycle/right turn lane places a standard-width bike lane on the left side of a dedicated right turn lane. A dashed strip delineates the space for bicyclists and motorists within the shared lane. This treatment includes signage advising motorists and bicyclists of proper positing within the lane.

This treatment works best on streets with lower posted speeds (30 MPH or less) and with lower traffic volumes (10,000 ADT or less).

Advantages of the shared bicycle/right turn lane:

- Aids in positioning of cyclists at intersections with a dedicated right turn lane without adequate space for a dedicated bike lane.
- Encourages motorists to yield to bicyclists when using the right turn lane.
- Reduces motor vehicle speed within the right turn lane.

Disadvantages/potential hazards:

- May not be appropriate for high-speed arterials or intersections with long right turn lanes.
- May not be appropriate for intersections with large percentages of right-turning heavy vehicles.

This treatment has coverage in the draft 2009 AASHTO *Guide For the Development of Bicycle Facilities.* It has been previously implemented in the Cities of San Francisco, CA and Eugene, OR.

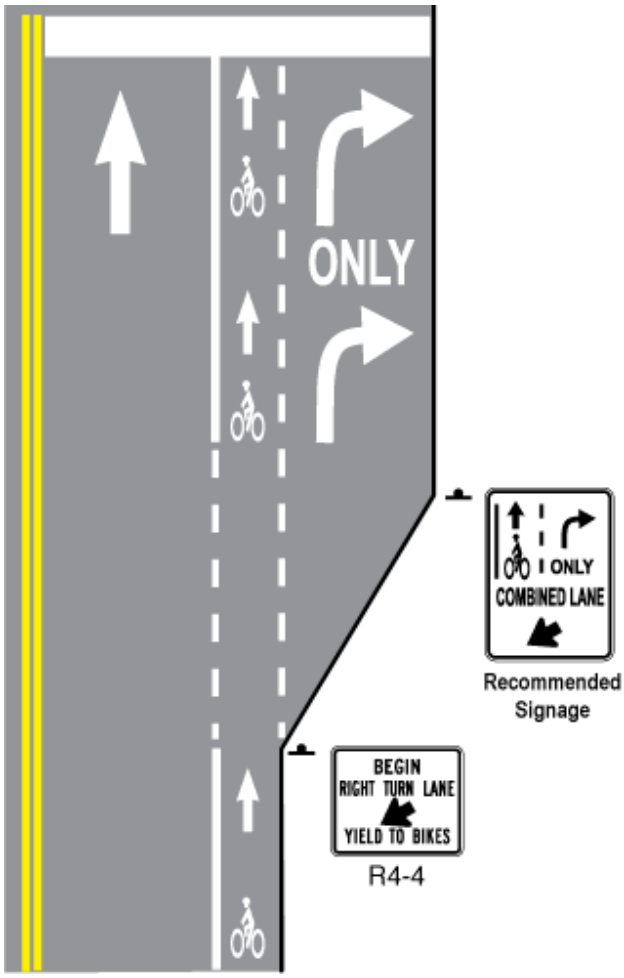

Recommended Design

Shared bike-right turn lanes use warning signage as well as pavement markings

2.2. Bike Lanes at Intersections

2.2.4. Bike Box

Guideline Summary

Bike Box Dimensions:

- 14' deep to allow for bicycle positioning within the travel lane.

Signage:

- Appropriate signage as recommended by the MUTCD applies. Signage should be present to prohibit 'right turn on red' and to indicate where the motorist must stop.

Discussion

A bike box is generally a right angle extension of a bike lane at the head of a signalized intersection. The bike box allows bicyclists to move to the front of the traffic queue on a red light and proceed first when that signal turns green. Motor vehicles must stop behind the white stop line at the rear of the bike box.

Bike boxes can be combined with dashed lines through the intersection for green light situations to remind right-turning motorists to be aware of bicyclists traveling straight.

Bike Boxes can be installed with striping only or with colored treatments to increase visibility.

Bike Boxes should be located at signalized intersections only, and right turns on red should be prohibited. On roadways with one travel lane in each direction, the bike box also facilitates left turning movements for cyclists.

Bike boxes are not appropriate for all intersections, as prohibiting right turn movements on red by motor vehicles may significantly affect roadway capacity.

Bike boxes are most appropriate at intersections with a high incidence of right hook crashes, where motor vehicles have a tendency to turn across the bike lane without noticing people traveling by bicycle.

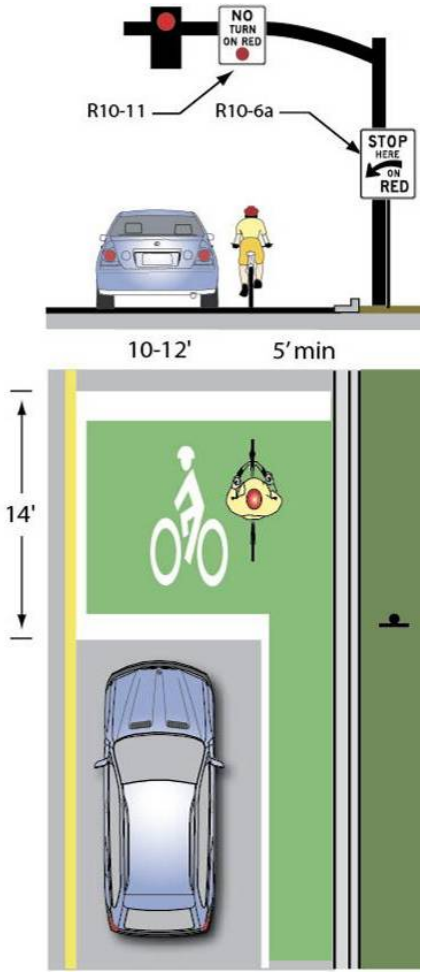

Recommended Design

Bike boxes can be installed at intersections where right-turning motorists conflict with through bicyclists

2.3. Shared Bicycle/Bus Lane

Guideline Summary

The shared bus/bicycle lane should be used where width is available for a bus lane, but not a bus and bike lane. The dedicated lane attempts to reduce conflicts between bicyclists, buses, and automobiles. Use of this treatment should be coordinated with the Transit Agency.

Discussion

Shared bike/bus lanes can be appropriate in the following applications:

- On auto-congested streets, moderate or long bus headways
- Moderate bus headways during peak hour
- No reasonable alternative route

This treatment requires coordination with local transit agencies.

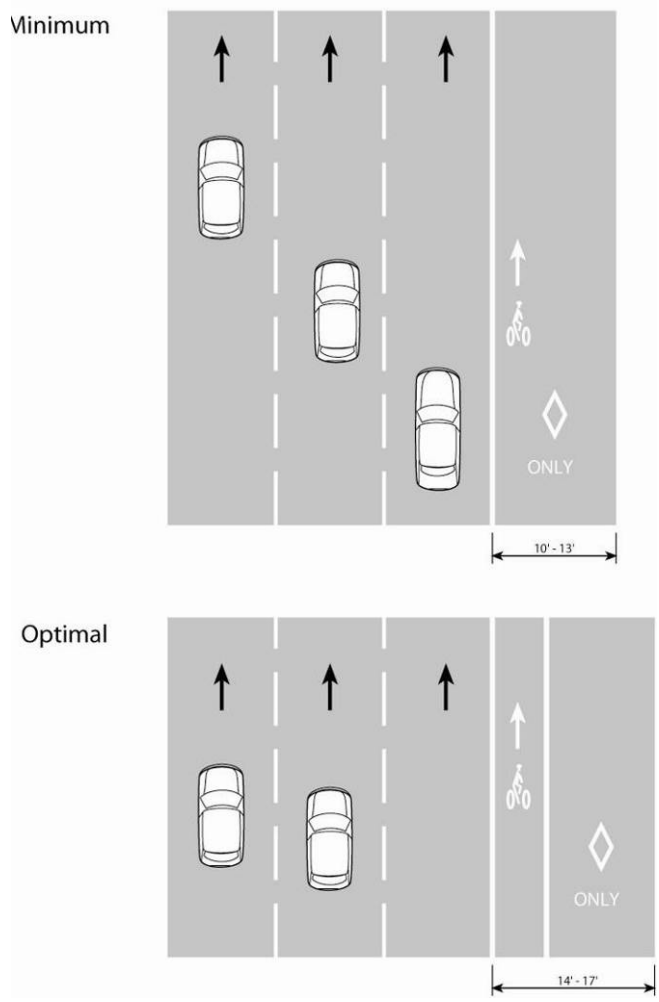

2.4. Bike Lane Pavement Markings

Discussion

Visible lane markings are components of bike lanes, both for bicyclist navigation and for motorist awareness. They can be especially important for wider bike lanes or for bike lanes without an adjacent curb, where motorists may mistake an under-marked bike lane for a shoulder or parking lane.

Guidance

Section 9C. 04 Markings for Bike Lanes of the 2009 MUTCD specifies that "Longitudinal pavement markings should be used to define bicycle lanes." "If used, the bicycle lane symbol marking shall be placed immediately after an intersection and at other locations as needed. The bicycle lane symbol marking shall be white. If the word or symbol pavement markings are used, Bicycle Lane signs shall also be used, but the signs need not be adjacent to every symbol to avoid overuse of the signs."

It is recommended to place stencils after intersections to alert motorists and cyclists of the exclusive nature of bicycle lanes. For long street segments with few intersections, the appropriate frequency of stencils is calculated by multiplying the street's design speed by 40. For instance, stencils should be placed every 1,400 feet on streets with a 35 MPH designated speed.

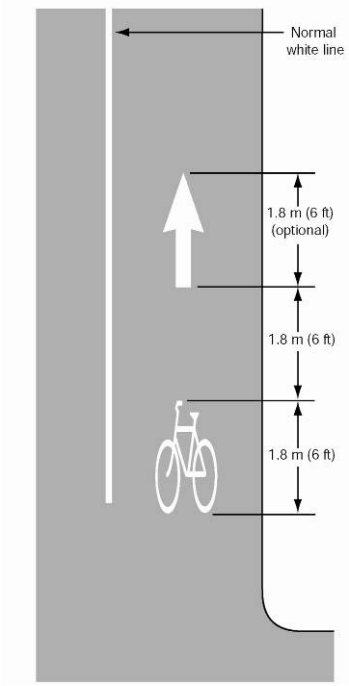

Recommended Design

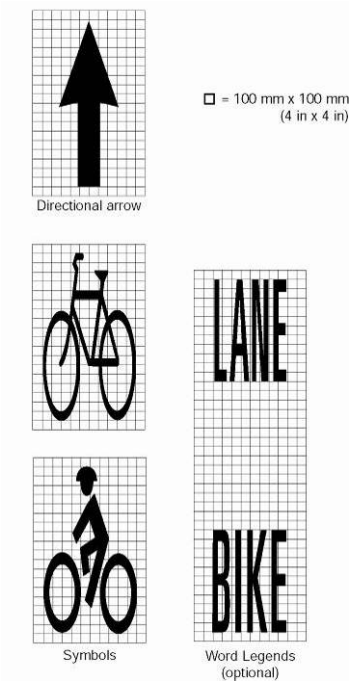

Recommended Design

2.5. Retrofitting Existing Streets with Bike Lanes

Guideline Summary	Discussion
This section describes strategies for retrofitting bike lanes to existing streets. Treatments include: • Roadway widening • Lane narrowing • Lane reconfiguration • Parking reduction Although largely intended for major streets, these measures may be appropriate on some lower-order streets where bike lanes would best accommodate cyclists.	Most major streets in Everett are characterized by conditions (e.g., high vehicle speeds and/or volumes) for which dedicated bike lanes are appropriate to accommodate comfortable riding. Although opportunities to add bike lanes through roadway widening may exist in some locations, most major streets in Everett pose physical and other constraints requiring street retrofit measures within existing curb-to-curb widths. As a result, many of the recommended measures effectively reallocate existing street width through striping modifications to accommodate dedicated bike lanes. In some cases, this may require removing on-street parking on one or both sides of the street.

2.5.1. Roadway Widening

Design Summary	
<u>Bike Lane Width:</u> • 5'-6' preferred • 4' minimum (see bike lane guidance)	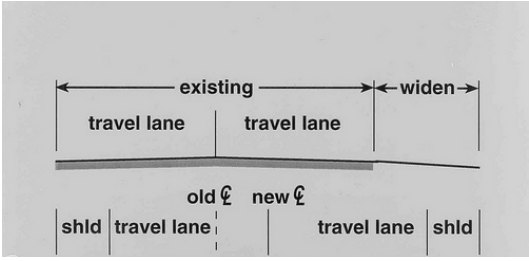
Discussion	

2.5. Retrofitting Existing Streets with Bike Lanes

Bike lanes could be accommodated on several streets with excess right-of-way through shoulder widening. Although street widening incurs higher expenses compared with re-striping projects, bike lanes could be added to streets currently lacking curbs, gutters and sidewalks without the high costs of major infrastructure reconstruction.`

As a long-term measure, the City of Everett should find opportunities to add bike lanes to other major streets where they are needed. Opportunities include adding bike lanes as streets and bridges are widened for additional auto capacity or as property development necessitates street reconstruction. Widening of streets can also benefit the pedestrian environment.

Guidance for this treatment comes from the AASHTO *Guide for the Development of Bicycle Facilities.*

Design guidance for widening roadway shoulders to accommodate bicycles

Roadway widening is preferred on roads lacking curbs, gutters and sidewalks

2.5.2. Lane Narrowing (Road Diet 1)

Guideline Summary

Vehicle Lane Widths:

- Before: 12 to 15 feet; after: 10 to 11 feet

Bike Lane Width:

- See bike lane design guidance

Discussion

Also called a 'Road Diet', lane narrowing utilizes roadway space that exceeds minimum standards to create the needed space to provide bike lanes. Many Everett roadways have existing lanes that are wider than those prescribed in local and national roadway design standards. Most standards allow for the use of 11-foot wide travel lanes to create space for bike lanes. Narrower travel lanes tend to slow vehicular speeds. Special consideration should be given to the amount of heavy vehicle traffic (including transit vehicles), transit usage and horizontal curvature before the decision is made to narrow travel lanes. Center turn lanes can also be narrowed in some situations to free up pavement space for bike lanes.

Design Example

This street previously had 13' lanes, which were narrowed to accommodate bike lanes without removing a lane

Recommended Design

2.5. Retrofitting Existing Streets with Bike Lanes

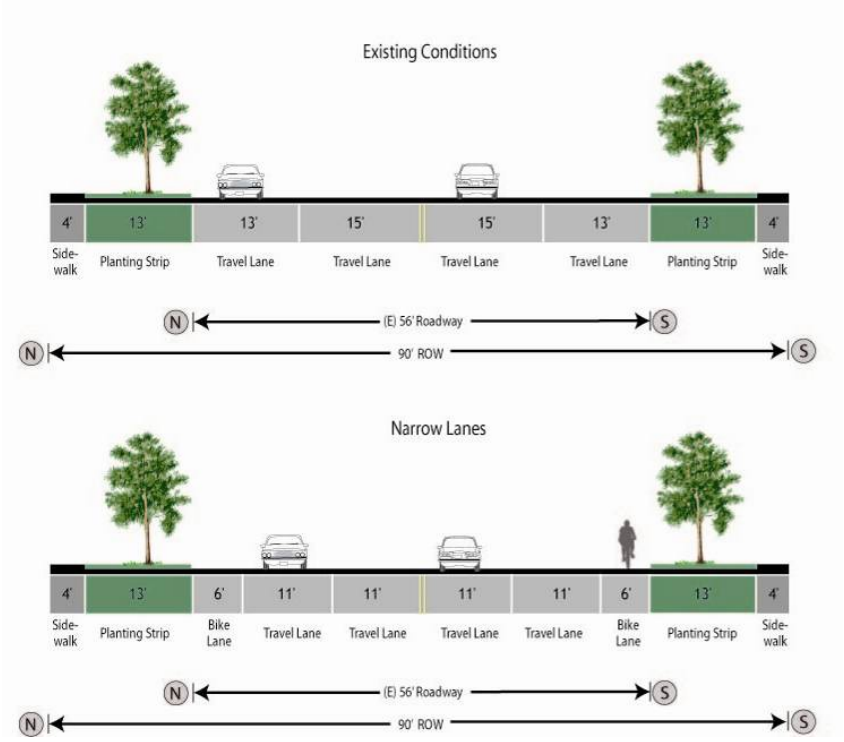

Example of vehicle travel lane narrowing to accommodate bike lanes

2.5.3. Lane Reconfiguration (Road Diet 2)

Guideline Summary

Vehicle Lane Widths:

- Width depends on project. No narrowing may be needed if a lane is removed.

Bike Lane Width:

- See bike lane design guidance

Discussion

The removal of a single travel lane will generally provide sufficient space for bike lanes on both sides of a street. Streets with excess vehicle capacity provide opportunities for bike lane retrofit projects. Depending on a street's existing configuration, traffic operations, and user needs, various lane reduction configurations exist. For instance, a four-lane street (with two travel lanes in each direction) could be modified to include one travel lane in each direction, a center turn lane, and bike lanes. Prior to implementing this measure, a traffic analysis should identify impacts including capacity, potential diversion, and signal operation.

This treatment is currently slated for inclusion in the 2009 AASHTO *Guide for the Development of Bicycle Facilities.*

Design Example

This road was re-striped to convert four vehicle travel lanes into three travel lanes with bike lanes

Recommended Design

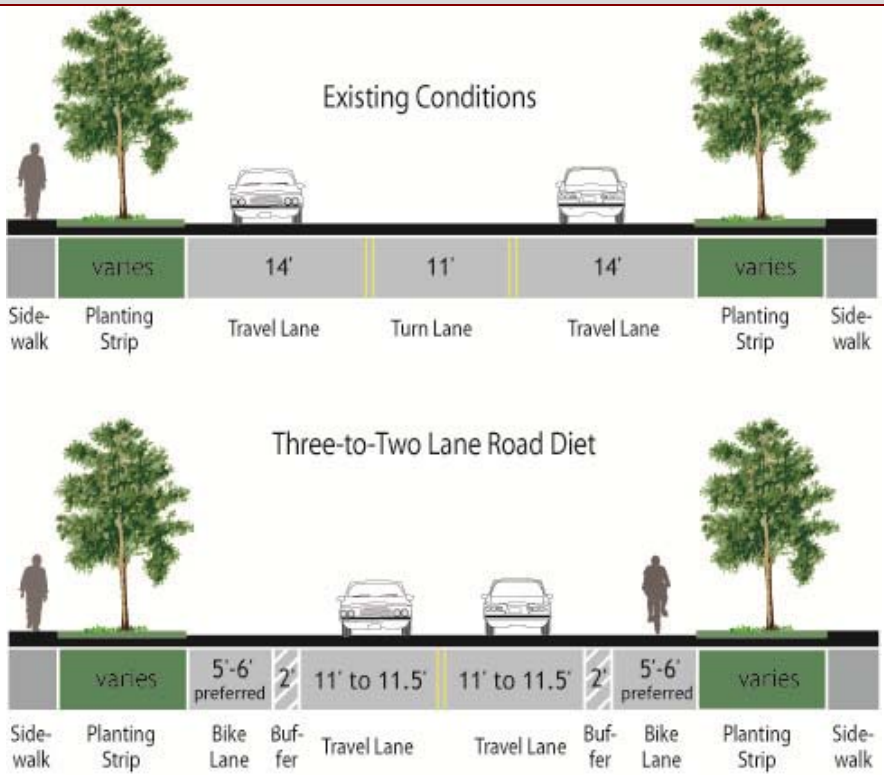

Example of vehicle travel lane reconfiguration to accommodate bike lanes

2.5.4. Parking Reduction (Road Diet 3)

Guideline Summary

Vehicle Lane Widths:

Width depends on project. No narrowing may be needed depending on the width of the parking lane to be removed.

Bike Lane Width:

See bike lane design guidance

Discussion

Bike lanes could replace one or more on-street parking lanes on streets where excess parking exists and/or the importance of bike lanes outweighs parking needs. For instance, parking may be needed on only one side of a street (as shown below and at right). Eliminating or reducing on-street parking also improves sight distance for cyclists in bike lanes and for motorists on approaching side streets and driveways.

Prior to reallocating on-street parking for other uses, a parking study should be performed to gauge demand. Planners should also coordinate with local businesses and neighborhood organizations to address concerns about parking capacity prior to installation.

Some streets may not require parking on both sides

Recommended Design

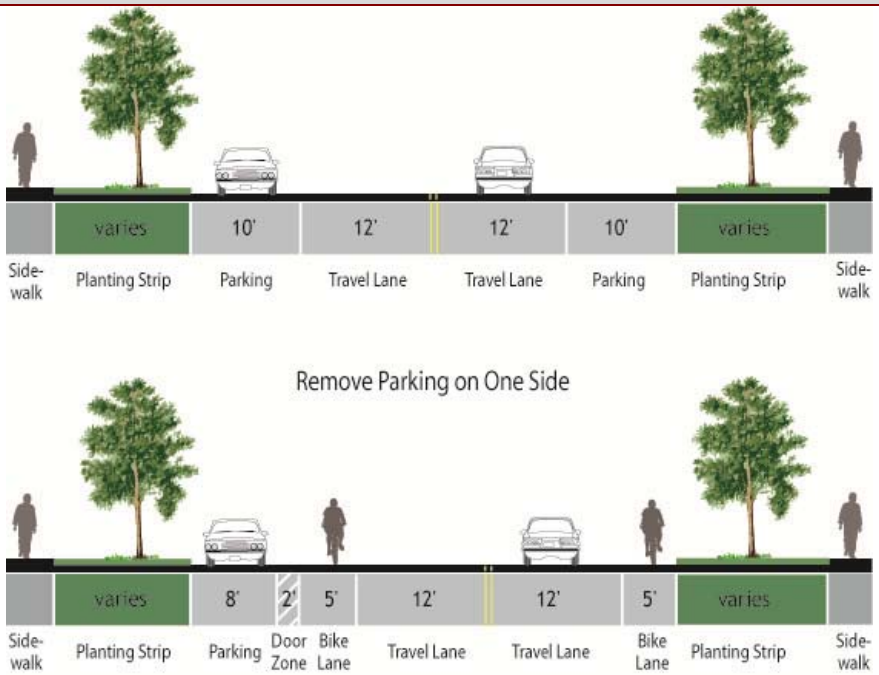

Example of parking removal to accommodate bike lanes

3. Shared Lane Markings

Guideline Summary

Shared lane markings (also known as "sharrows") are high-visibility pavement markings that help position bicyclists within the travel lane. These markings are often used on streets where dedicated bike lanes are desirable but are not possible due to physical or other constraints. Sharrows are placed strategically in the travel lane to alert motorists of bicycle traffic, while also encouraging cyclists to ride at an appropriate distance from the "door zone" of adjacent parked cars. Placed in a linear pattern along a corridor (typically every 100-200 feet), sharrows also encourage cyclists to ride in a straight line so their movements are predictable to motorists. These pavement markings have been successfully used in many small and large communities throughout the U.S. Shared lane markings made of thermoplastic tend to last longer than traditional paint. Figure 9.C9 of the 2009 MUTCD shows a standard shared lane marking design to be 3'4" wide and 9'3" tall.

Door Zone Width:

The width of the door zone is generally assumed to be 2 feet from the edge of the parking lane.

Recommended Placement:

- At least 11' from face of curb (or shoulder edge) on streets with on-street parking
- At least 4' from face of gutter (or shoulder edge) on streets without on-street parking

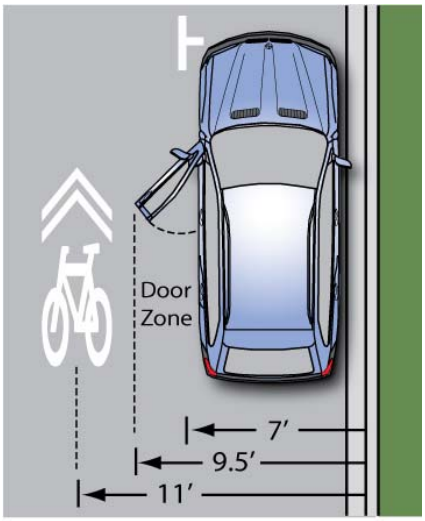

Shared lane marking placement guidance for streets with on-street parking

Shared lane markings can be used minor and major roadways

Discussion

The 2009 MUTCD language notes that sharrows should not be placed on roadways with a speed limit over 35 MPH, and that when used the marking should be placed immediately after an intersection and spaced at intervals no greater than 250 feet thereafter. Placing shared lane markings between vehicle tire tracks (if possible) will increase the life of the markings.

Recommended Design

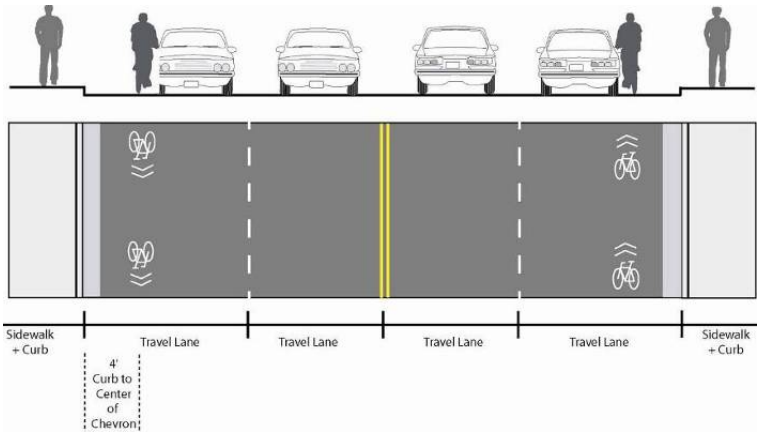

Recommended Shared Lane Markings

4. Bicycle Boulevards

Guideline Summary

Bicycle Boulevards are low-volume streets where motorists and bicyclists share the same space. Treatments for Bicycle Boulevards fall within five main "application levels" based on their level of physical intensity, with Level 1 representing the least physically-intensive treatments that could be implemented at relatively low cost. Identifying appropriate application levels for individual Bicycle Boulevard corridors provides a starting point for selecting appropriate site-specific improvements.

Discussion

Traffic calming and other treatments along the corridor may reduce vehicle speeds so that motorists and bicyclists generally travel at the reduced speed, creating a more comfortable environment for all users. Bicycle Boulevards incorporate treatments to facilitate convenient crossings where bicyclists must traverse major streets. They work best in well-connected street grids where riders can follow reasonably direct and logical routes and when higher-order parallel streets exist to serve thru vehicle traffic.

Bicycle boulevards are low-speed streets that provide a comfortable and pleasant experience for cyclists

Additional Discussion

Bicycle Boulevards serve a variety of purposes:

- Parallel major streets lacking dedicated bicycle facilities: Higher-order streets such as arterials and major collectors typically include major bicyclist destinations (e.g., commercial and employment areas, and other activity centers). However, these corridors often lack bike lanes or other dedicated facilities. Bicycle Boulevards serve as alternate parallel facilities allowing cyclists to avoid major streets for longer trip segments.
- Parallel major streets with bicycle facilities where the major street may be uncomfortable for some users: Some users may not feel comfortable using bike lanes on major streets for various reasons, including high traffic volumes and vehicle speeds, conflicts with motorists entering and leaving driveways, and/or conflicts with buses occupying the bike lane while loading and unloading passengers. Children and less-experienced riders might find these environments especially challenging. Utilizing lower-order streets, Bicycle Boulevards provide alternate route choices for bicyclists uncomfortable using the major street network. It should be noted however that bike lanes on major streets provide important access to key land uses, and the major street network often provides the most direct routes between major destinations. For these reasons, Bicycle Boulevards could complement a bike lane network and not serve as a substitute.
- Bicycle Boulevards incorporate cost-effective and less physically-intrusive treatments than bike lanes and cycle tracks. Most streets could be provided relatively inexpensive treatments like new signage, pavement markings, striping and signal improvements to facilitate bicyclists' mobility and safety. Other potential treatments include curb extensions, medians, and other features that can be implemented at reasonable cost and are compatible with emergency vehicle accessibility.

Bicycle Boulevards can employ a variety of treatments from simple signage to traffic calming and/or pavement stenciling. The level of treatment to be provided for a specific location or corridor depends on several factors, discussed on the following pages.

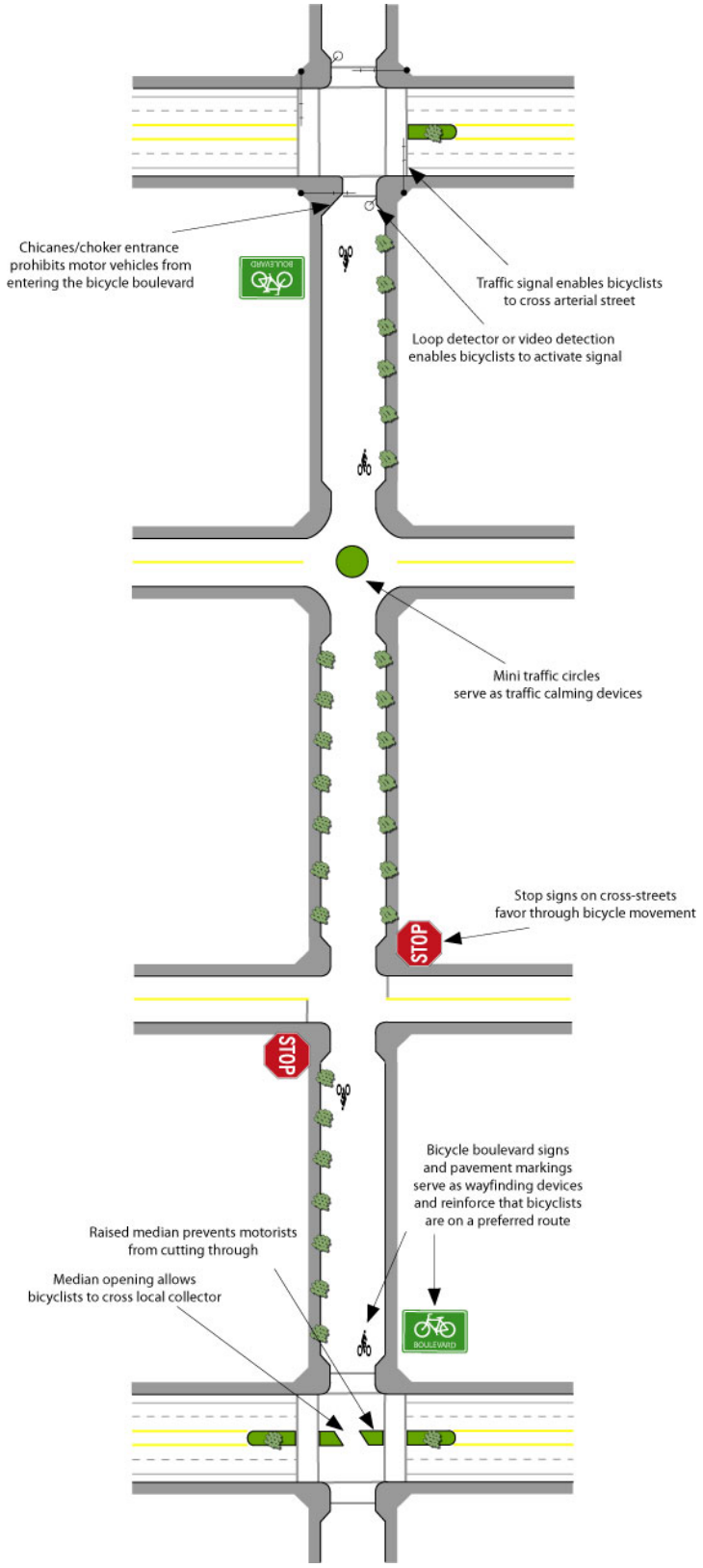

Sample Bicycle Boulevard Treatments

Additional Discussion (continued)

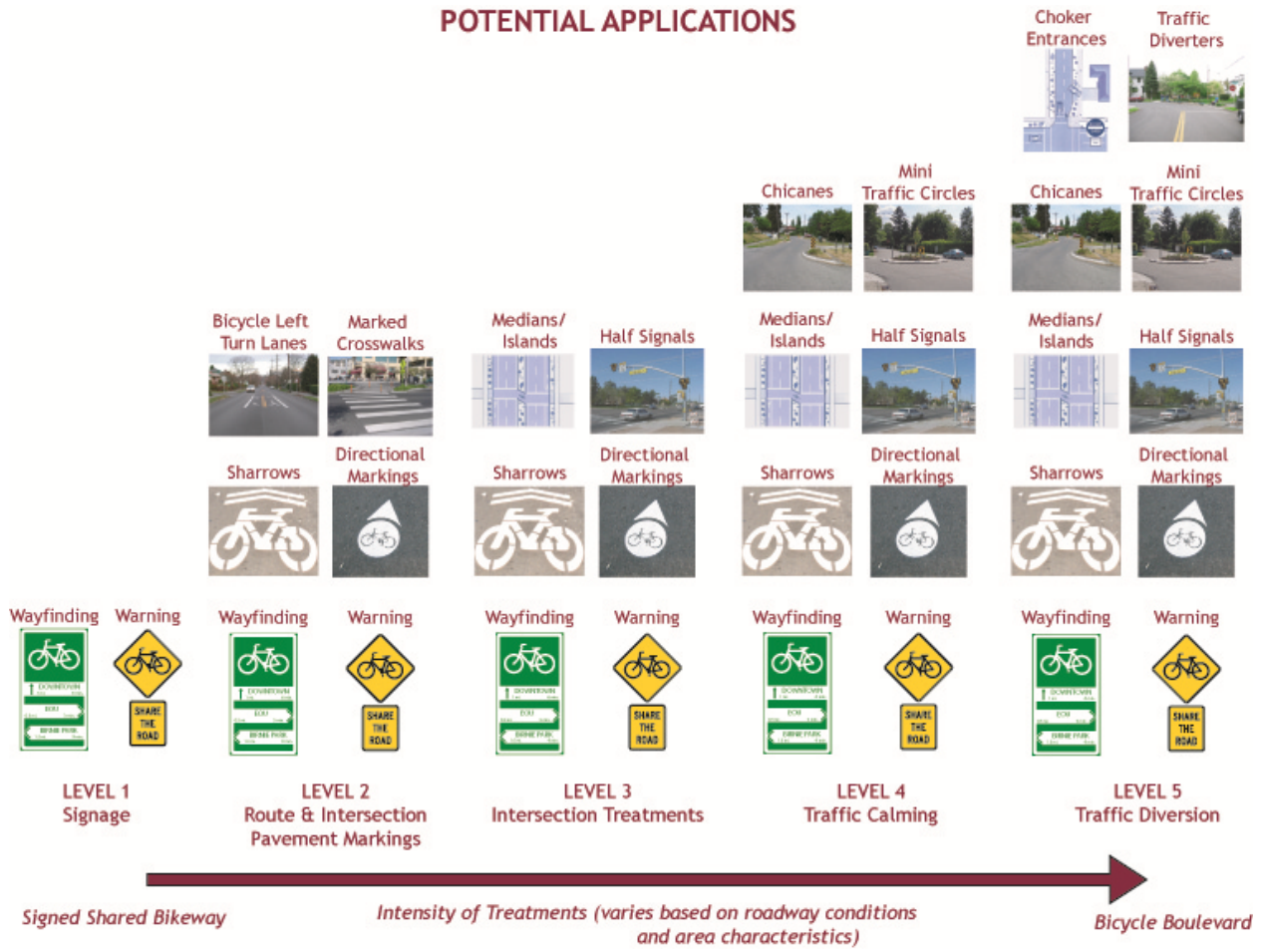

It should be noted that corridors targeted for higher-level applications would also receive relevant lower-level treatments. For instance, a street targeted for Level 3 applications should also include Level 1 and 2 applications as necessary. It should also be noted that some applications may be appropriate on some streets while inappropriate on others. In other words, it may not be appropriate or necessary to implement all “Level 2” applications on a Level 2 street. Furthermore, several treatments could fall within multiple categories as they achieve multiple goals. To identify and develop specific treatments for each Bicycle Boulevard, the City of Everett should involve the bicycling community and neighborhood groups. Further analysis and engineering work may also be necessary to determine the feasibility of some applications.

4.1. Level 1: Bicycle Boulevard Signing

Guideline Summary

Signage is a cost-effective yet highly-visible treatment that can improve the riding environment on a Bicycle Boulevard network.

4.1.1. Wayfinding Signs

Wayfinding signs are typically placed at key locations leading to and along Bicycle Boulevards, including where multiple routes intersect and at key bicyclist "decision points." Wayfinding signs displaying destinations, distances and "riding time" can dispel common misperceptions about time and distance while increasing users' comfort and accessibility to the Boulevard network.

Wayfinding signs also visually cue motorists that they are driving along a bicycle route and should correspondingly use caution.

Wayfinding signs help bicyclists stay on designated bicycle routes

4.1.2. Warning signs

Warning signs advising motorists to "share the road" and "watch for bicyclists" may also improve bicycling conditions on a Bicycle Boulevard network. These signs are especially useful near major bicycle trip generators such as schools, parks and other activity centers. Warning signs should also be placed on major streets approaching Bicycle Boulevards to alert motorists of bicyclist crossings.

'Share the Road' signage can remind both bicyclists and motorists to watch for other vehicles

4.2. Level 2: Bicycle Boulevard Pavement Markings

4.2.1. On-Street Parking Delineation

Delineating on-street parking spaces with paint or other materials clearly indicates where a vehicle should be parked, and can discourage motorists from parking their vehicles too far into the adjacent travel lane. This helps cyclists by maintaining a wide enough space to safely share a travel lane with moving vehicles while minimizing the need to swerve farther into the travel lane to maneuver around parked cars. In addition to benefiting cyclists, delineated parking spaces also promote the efficient use of on-street parking by maximizing the number of spaces in high-demand areas. Striping the parking can also visually narrow the roadway width and reduce vehicle speeds.

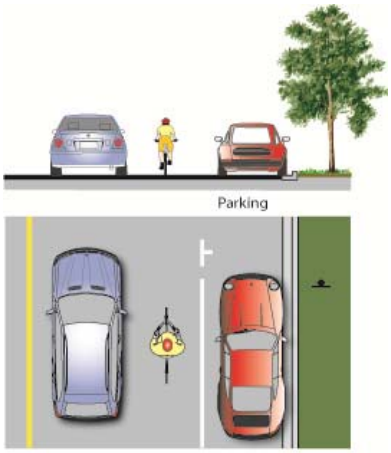

Example of On-Street Parking Delineation

4.2.2. Bicycle Boulevard/Directional Pavement Markings

Directional pavement markings (also known as "Bicycle Boulevard markings") lead cyclists along a Boulevard and reinforce that they are on a designated route. Markings can take a variety of forms, such as small bicycle symbols placed every 600-800 feet along a linear corridor, as currently used on Portland, Oregon's Boulevard network.

When a Bicycle Boulevard follows several streets (with multiple turns at intersections), additional markings accompanied by directional arrows are provided to guide cyclists through turns and other complex routing areas. Directional pavement markings also visually cue motorists that they are traveling along a bicycle route and should exercise caution.



Bicycle Boulevard directional marker

4.2.3. Shared Lane Markings

Shared lane markings are often used on streets where dedicated bike lanes are desirable but not possible due to physical or other constraints. Such markings delineate specifically where bicyclists should operate within a shared vehicle/bicycle travel lane.

Shared Lane Markings could be used as Bicycle Boulevard markings. See the Shared Lane Marking Design Guidelines for additional information on this treatment.

Shared lane marking

4.3. Level 3: Bicycle Boulevard Intersection Treatments

Design Summary

Intersection treatments represent a critical component of Bicycle Boulevards. Intersection traffic controls favoring through bicycle movement on the boulevard facilitate continuous and convenient bicycle travel. Intersection treatments also provide convenient crossings where boulevards intersect major roads. The following sections discuss various intersection improvement tools.

Intersection treatments are critical to bicyclists on Bicycle Boulevards

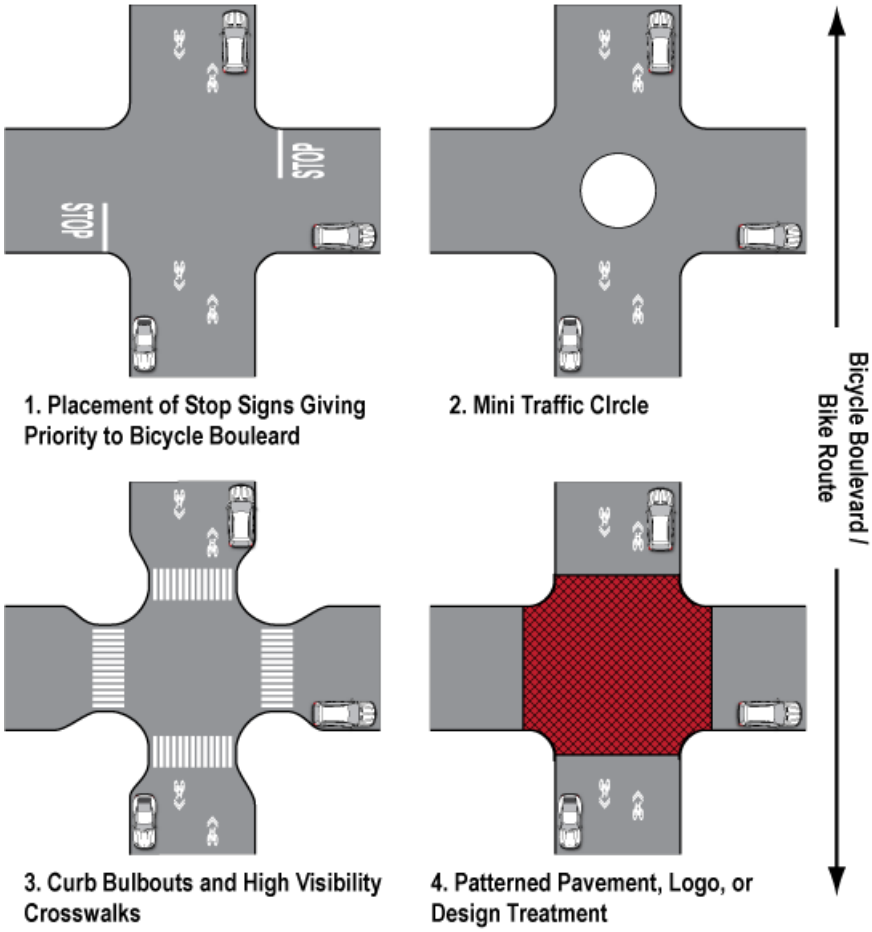

Levels of Bicycle Boulevard intersection treatments

4.3. Level 3: Bicycle Boulevard Intersection Treatments

4.3.1. Stop Sign on Cross-Street

The installation of a stop sign on cross streets along the Bicycle Boulevard maximizes thru bicycle connectivity and momentum and forces motorists crossing the facility to stop and proceed when safe.

This treatment should be used judiciously. It can be combined with traffic-calming efforts to reduce excessive vehicle speeds on the Bicycle Boulevard.

Stop signs are a relatively inexpensive treatment that is quite effective at minimizing bicycle and cross-vehicle conflicts. However, placing stop signs at all intersections along Bicycle Boulevards may be unwarranted as a traffic control device, and the placement of stop signs will depend upon traffic volumes and the effect on intersection safety.

Stop signs effectively minimize conflicts

4.3.2. Mini Traffic Circle

Typically mini traffic circles are implemented where the Bicycle Boulevard intersects a local street or even a Collector if ADT is less than 2,000. Stop signs may be added on the cross streets if necessary, otherwise all traffic yields. Signage and striping treatments should be implemented based on expected traffic volumes.

For example, the circle itself may be appropriate for local intersections with very low ADT, while increased signage and splitter striping may be appropriate experiencing higher traffic volumes. Mini traffic circles can be landscaped for added visual impact and traffic calming effect. This treatment should be designed with adequate curb radii for emergency vehicle access.

Mini traffic circles are very effective at reducing through bicycle and cross vehicle conflicts and add overall traffic calming in all directions. Mini traffic circles have a moderate cost (approx $20,000 per intersection).

Landscaping on traffic circles should be less than 30" high and must be 7' to the bottom branch of any tree, for visibility.

Mini traffic circles require that both bicyclists and motorists slow down and watch for conflicts

4.3. Level 3: Bicycle Boulevard Intersection Treatments

4.3.3. Curb Bulb-Outs and High-Visibility Crosswalks

This treatment is appropriate for Bicycle Boulevards near activity centers that may generate large amounts of pedestrian activity such as schools or commercial areas. The bulb-outs should only extend across the parking lane and should not obstruct bicyclists' path of travel or the travel lane. This treatment may be combined with a stop sign on the cross street if necessary.

Curb bulb-outs and high-visibility crosswalks both calm traffic and also increase the visibility of pedestrians waiting to cross the street. Visibility should be maintained by trimming low vegetation to heights less than 30 inches and by removing tree limbs that project at a height less than 7 feet. However, they may impact on-street parking.

Curb bulb-outs can be a good location for pedestrian amenities, including street trees

4.3.4. Patterned Pavement, Logo, or Design Treatment

Intersections that also serve as gateways to neighborhoods, schools, or commercial centers may be treated with a special design consisting of colored concrete or asphalt, imprinted asphalt, or other adhesive patterns to provide added emphasis. This treatment adds special attention to an intersection and acts as a traffic calming device.

Patterned pavement acts as a traffic calming device and also enhances the look and feel of an intersection. These treatments can be community-building activities and provide a sense of place. Any use of patterned pavement must take into profile of the pattern and the effect on bicyclists.

Example of patterned pavement used for traffic calming purposes

4.3.5. Bicycle Left-Turn Lane

Bicycle Boulevards crossing major streets at offset intersections can incorporate "bicycle left-turn lanes" to facilitate easier bicyclist crossings. Similar to medians/refuge islands, bicycle left-turn lanes allow the crossing to be completed in two phases. A bicyclist on the Bicycle Boulevard could execute a right-hand turn onto the cross-street, and then wait in a delineated left-turn lane (if necessary to wait for a gap in oncoming traffic). The bike turn pockets should be at least 5 feet wide.

Example of a bicycle left-turn pocket

4.3. Level 3: Bicycle Boulevard Intersection Treatments

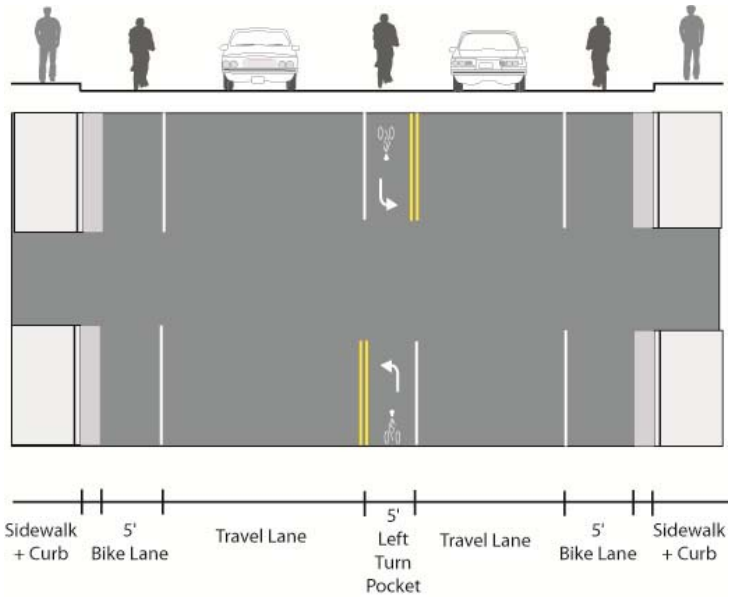

4.3.6. Bicycle Left Turn Pocket

A bike-only left-turn pocket permits bicycle left turn movements while restricting vehicle left turn movements. If the intersection is signal-controlled the left turn pocket may have a left arrow signal, depending on bicycle and vehicle volumes. Signs should be provided that prohibit motorists from turning, while allowing access to bicyclists. Bicycle signal heads may also be used at busy or complex intersections. Ideally, the left turn pocket should be protected by a raised curb, but the pocket may also be defined by striping if necessary. Because of the restriction on vehicle left-turning movements, this treatment also acts as traffic diversion.

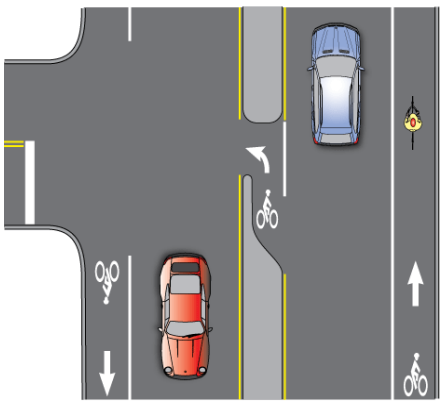

This bike-only left-turn pocket guides cyclists along a popular bike route

4.3. Level 3: Bicycle Boulevard Intersection Treatments

4.3.7. Bicycle Signal Warrant

A bicycle signal may be considered for use only when the volume and collision or volume and geometric warrants have been met:

- 1. VOLUME. When W = B x V and W > 50,000 and B > 50. Where W is the volume warrant, B is the number of bicycles at the peak hour entering the intersection, and V is the number of vehicles at the peak hour entering the intersection. (same peak hour)
- 2. COLLISION. When 2 or more bicycle/vehicle collisions of types susceptible to correction by a bicycle signal have occurred over a 12-month period and the responsible official determines that a bicycle signal will reduce the number of collisions.
- 3. GEOMETRIC. (a) Where a separate bicycle/multi use path intersects a roadway. (b) At other locations to facilitate a bicycle movement that is not permitted for a motor vehicle

4.3.8. Medians/Refuge Islands

At uncontrolled intersections of Bicycle Boulevards and major streets, a bicycle crossing island can be provided to allow cyclists to cross one direction of traffic at a time when gaps in traffic allow. The bicycle crossing island should be at least 8' wide (measured perpendicular to the centerline of the major road) to be used as the bike refuge area. Narrower medians can accommodate bikes if the holding area is at an acute angle to the major roadway, which allows stopped cyclists to face oncoming motorists. Railings can also be provided so bicyclists do not have to put their feet down, thus making it quicker to start again. Crossing islands can be placed in the middle of the intersection, thus prohibiting left and thru vehicle movements.

4.4. Level 4: Bicycle Boulevard Traffic Calming

Traffic calming treatments on Bicycle Boulevards improve the bicycling environment by reducing vehicle speeds to the point where they generally match cyclists' operating speeds, enabling motorists and cyclists to safely co-exist on the same facility. Specific traffic calming treatments are described below.

4.4.1. Chicanes

Chicanes are a series of raised or delineated curb extensions on alternating sides of a street forming an S-shaped curb, which reduce vehicle speeds through narrowed travel lanes (see right). Chicanes can also be achieved by establishing on-street parking on alternate sides of the street. These treatments are most effective on streets with narrower cross-sections.

4.4.2. Mini Traffic Circles

Mini traffic circles are raised or delineated islands placed at intersections, reducing vehicle speeds through tighter turning radii and narrowed vehicle travel lanes (see right). These devices can effectively slow vehicle traffic while facilitating all turning movements at an intersection. Mini traffic circles can also include a paved apron to accommodate the turning radii of larger vehicles like fire trucks or school buses.

4.5. Level 5: Bicycle Boulevard Traffic Diversion

Traffic diversion treatments maintain thru bicycle travel on a street while physically restricting thru vehicle traffic. These treatments direct thru vehicle traffic onto parallel higher-order streets while accommodating bicyclists and local vehicle traffic on the Bicycle Boulevard. Traffic diversion is most effective when higher-order streets can sufficiently accommodate the diverted traffic associated with these treatments.

4.5.1. Choker Entrances

Choker entrances are intersection curb extensions or raised islands allowing full bicycle passage while restricting vehicle access to and from a Bicycle Boulevard. When they approach a choker entrance at a cross-street, motorists on the Bicycle Boulevard must turn onto the cross-street while cyclists may continue forward. These devices can be designed to permit some vehicle turning movements from a cross-street onto the Bicycle Boulevard while restricting other movements.

4.5.2. Traffic Diverters

Similar to choker entrances, traffic diverters are raised features directing vehicle traffic off the Bicycle Boulevard while permitting bicycle through travel.

Advantages:

- Provides refuge in the median of the major street so that bicyclists only have to cross one direction of traffic at a time
- works well with signal-controlled traffic platoons coming from opposite directions, preventing the need to wait for a gap in traffic coming from both directions
- Provides traffic calming benefits by preventing left turns and/or thru traffic from using the intersection

Disadvantages:

- Potential motor vehicle impacts to major roadways, including lane narrowing, loss of some on-street parking and restricted turning movements
- Crossing island may be difficult to maintain and may collect debris

5. Cycle Tracks

Guideline Summary

A cycle track is an exclusive bicycle facility that combines the user experience of a separated path with the on-street infrastructure of a conventional bike lane. Recommended Cycle Track width:

- 7 foot minimum to allow passing and obstacle avoidance
- 12 foot minimum for two-way facility

Discussion

Cycle tracks can be either one-way or two-way, on one or both sides of a street, and are separated from vehicles and pedestrians by pavement markings or coloring, bollards, curbs/medians or a combination of these elements.

Cycle tracks provide:

- increased comfort for bicyclists
- greater clarity about expected behavior
- fewer conflicts between bicycles and parked cars by placing the cycle track on the inside of the parking lane
- adequate space to remove the danger of "car dooring."

Disadvantages of cycle tracks include:

- increased vulnerability at intersections due to separation
- regular street sweeping trucks cannot maintain the cycle track; smaller street sweepers are required.
- conflicts with pedestrians and boarding or deboarding bus passengers can occur, particularly on cycle tracks that are un-differentiated from the sidewalk or that are between the sidewalk and a transit stop

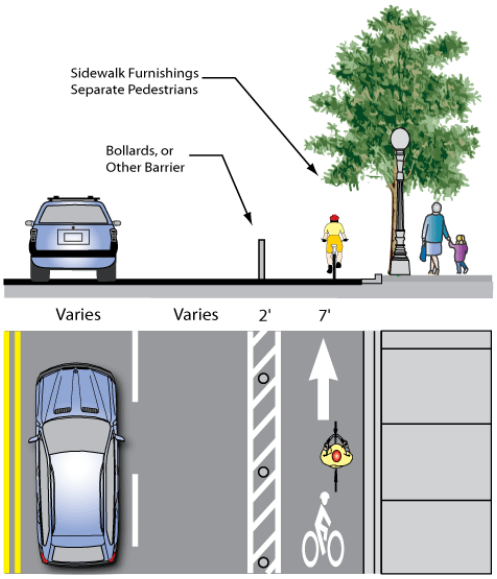

Recommended Design – No Parking

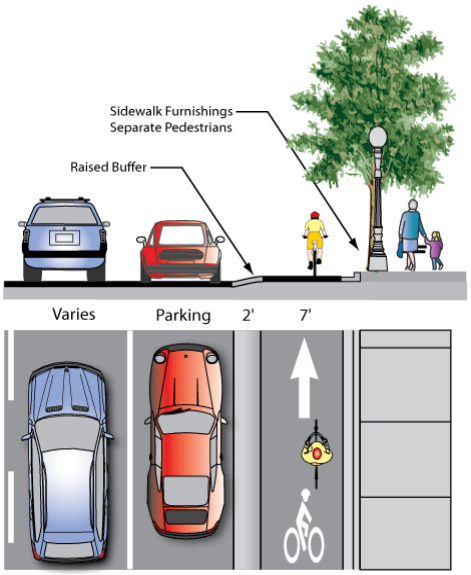

Recommended Design– On-Street Parking

Medians, driveway consolidation, or restricted movements reduce the potential for conflict.

5. Cycle Tracks

Separation

Cycle tracks can be separated from vehicle traffic by a barrier or through grade-separation. Physical barriers can include bollards, parking, a planter strip, an extruded curb, or parking.

Openings in the barrier or curb are needed at driveways or other access points. The barrier should be dropped at intersections to allow vehicle crossing. Grade-separated cycle tracks should incorporate a rolled curb (right), which allows cyclists to enter or leave the cycle track at will, and enables motorists to drive over it at intersections and crossings.

When on-street parking is present, it should separate the cycle track from the roadway. The cycle track should be placed with a 2-foot buffer between parking and the cycle track to minimize the hazard of opening car doors to passing cyclists.

This cycle track in Cambridge, MA is separated from traffic by parking, light poles and grade

Placement

Cycle tracks should be placed along slower speed urban/suburban streets with long blocks and few driveways or mid-block access points for vehicles. Cycle tracks located on one-way streets will have fewer potential conflicts than those on two-way streets. A two-way cycle track is desirable when there are more destinations on one side of a street or if the cycle track will connect to a shared use path or bicycle facility on one side of the street.

Cycle tracks should only be constructed along corridors with adequate right-of-way. Sidewalks or other pedestrian facilities should not be narrowed to accommodate the cycle track as pedestrians will likely walk on the cycle track if sidewalk capacity is reduced. Visual and physical cues (e.g., pavement markings) should be present that make it easy to understand where bicyclists and pedestrians should be moving.

Intersections

Cycle tracks separate cyclists and motor vehicles to a greater degree than bike lanes. This produces added comfort for cyclists on the cycle track, but it creates additional considerations at intersections that must be addressed. A right-turning motorist conflicting with cycle track users represents the most common conflict. To address this issue, several treatments can be applied at intersections:

- **Protected Phases at Signals**: This treatment requires additional signal phases and could potentially increase vehicle delays. With this treatment, left- and right-turning movements are separated from conflicting thru movements. The use of a bicycle signal head may be used in this treatment to ensure all users know which signals to follow. Demand-only bicycle signals can be implemented to reduce vehicle delay and prevent an empty signal phase from regularly occurring. With this scenario, a push button or imbedded loop within the cycle track should be available to actuate the signal. If many cyclist left turns are expected, this movement should be given its own signal phase and push button.
- **Advanced Signal Phases**: Signalization can also be set to provide cycle track users a green phase in advance of vehicle phases. As existing traffic controllers currently in use by the City of Everett do not have this capability, this treatment would require the acquisition of new traffic control equipment.
- **Access Management:** Cycle tracks should be clearly marked where cars will cross them
- **Unsignalized Treatments**: Warning signs, special markings and the removal of on-street parking (if present) in advance of the intersection can all raise visibility of cyclists.

6. Shared Use Paths

Guideline Summary

Shared use paths can provide a desirable facility particularly for novice riders, recreational trips, and cyclists of all skill levels preferring separation from traffic. Shared use paths should generally provide directional travel opportunities not provided by existing roadways.

Discussion

Shared use paths serve both bicyclists and pedestrians and provide additional width over a standard sidewalk. These facilities may be constructed adjacent to roads, through parks or open space areas, along creeks, or along linear corridors such as abandoned railroad lines. In rural areas, shared use paths can serve as an alternative to formal curb, gutter and sidewalks. If an asphalt or concrete surface is not desired, paths can be constructed with decomposed granite or another aggregate material to better fit in with the rural environment.

Shared use paths (also referred to as "trails" and "multi-use paths") are often viewed as recreational facilities, but they are also important corridors for utilitarian trips

Additional Guidance

Elements that enhance shared use path design include:

- Providing frequent access points from the local road network; if access points are spaced too far apart, users will have to travel out of direction to enter or exit the path, which will discourage use
- Placing directional signs to direct users to and from the path
- Building to a standard high enough to allow heavy maintenance equipment to use the path without causing it to deteriorate
- Limiting the number of at-grade crossings with streets or driveways
- Terminating the path where it is easily accessible to and from the street system, preferably at a controlled intersection or at the beginning of a dead-end street. If poorly designed, the point where the path joins the street system can put pedestrians and cyclists in a position where motor vehicle drivers do not expect them
- Whenever possible, and especially where heavy use can be expected, separate bicycle and pedestrian ways should be provided to reduce conflicts

6.1. Shared Use Paths Along Roadways

Design Summary

The AASHTO *Guide for the Development of Bicycle Facilities* generally recommends against the development of shared use paths directly adjacent to roadways.

Discussion

Also known as "sidepaths", these facilities create a situation where a portion of the bicycle traffic rides against the normal flow of motor vehicle traffic and can result in wrong-way riding where cyclists enter or leave the path.

Example of a substandard sidepath

Additional Guidance

Utilizing or providing a sidewalk as a shared-use path is not as comfortable for several reasons. Sidewalks are typically designed for pedestrian speeds and maneuverability and not for higher bicycle speeds. Conflicts are common between pedestrians traveling at low speeds (e.g., exiting stores, parked cars, etc.) and bicyclists, as are conflicts with fixed objects (e.g., utility poles, mailboxes, parked cars extending into the sidewalk from a driveway). Walkers, joggers, skateboarders and in-line skaters can (and often do) change their speed and direction almost instantaneously, leaving bicyclists insufficient reaction time to avoid collisions.

Similarly, pedestrians often have difficulty predicting the direction an oncoming cyclist will take. At intersections, motorists are often not looking for bicyclists who are traveling at higher speeds than pedestrians) entering a crosswalk area, particularly when motorists are making a turn. Sight distance is often impaired by buildings, walls, fences and shrubs along sidewalks, especially at driveways. In addition, bicyclists and pedestrians often prefer to ride or walk side-by-side when traveling in pairs. Sidewalks are typically too narrow to enable this to occur without serious conflict between users.

It should also be noted that developing extremely wide sidewalks does not necessarily add to the comfort of sidewalk bicycle travel. Wide sidewalks might encourage higher speed bicycle use and can increase the potential for conflicts with motorists at intersections, as well as pedestrians with fixed objects.

Additional concerns about shared use paths directly adjacent to roadways (e.g., with minimal or no separation) are:

- Bicyclists on the path are required to stop or yield at cross-streets and driveways, unless otherwise posted.
- Stopped vehicles on a cross-street or driveway may block the path.

When designing a bikeway network, the presence of a nearby or parallel path, adequate shoulder or bike lane on the roadway should be included in a transportation plan. Bike lanes should be provided as an alternate (more transportation-oriented) facility whenever possible.

Shared use paths along roadways under the following conditions:

- The path will generally be separated from motor vehicle traffic on roadways
- Bicycle and pedestrian use is anticipated
- To provide continuity with an existing path through a roadway corridor
- There is access to local cross-streets and other facilities along the route
- The total cost of providing the proposed path is proportionate to the need

6.2. Shared Use Path Design

Guideline Summary

Width:

- 10' is the minimum recommended for a two-way shared use path.
- 12' is recommended in most situations

Lateral Clearance:

- A 2' or greater shoulder on both sides

Overhead Clearance:

- Clearance to overhead obstructions should be 7' minimum, with 10' recommended.

Separation From Roadway:

- Where a shared use path is adjacent to a roadway, a physical barrier of sufficient height is recommended to be installed. This barrier can be either a curb (with a planting strip preferred) or a jersey-type barrier.

Discussion

Shared use paths should be designed with sufficient surfacing structural depth for the subgrade soil type to support maintenance and emergency vehicles. Where the path must be constructed over a very poor subgrade (wet and/or poor material), treatment of the subgrade with lime, cement or geotextile fabric should be considered.

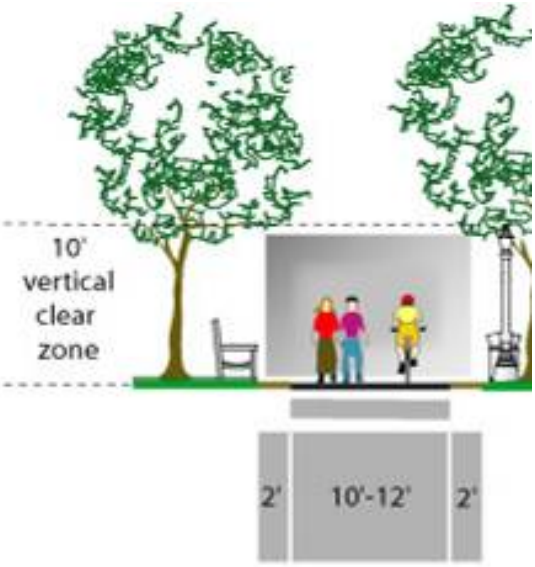

Recommended shared use path design



The trail has sufficient width to accommodate a variety of users

6.3. Path/Roadway Crossings

Guideline Summary

At-grade path/roadway crossings generally will fit into one of four basic categories:

- Type 1: Marked/Unsignalized; Type 1+: Marked/Enhanced
- Type 2: Route Users to Existing Signalized Intersection
- Type 3: Signalized/Controlled
- Type 4: Grade-separated crossings

Discussion

At-grade crossings have not historically posed a problem. In most cases, path crossings can be properly designed at-grade to meet existing traffic and safety standards.

Crossing features for roadways include warning signs both for vehicles and path users. The type, location, and other criteria are identified in the AASHTO's Guide for the Development of Bicycle Facilities and the MUTCD.

Consideration for warning distance based on vehicle speeds and line of sight, with visibility of any signing may require additional alerting devices such as a flashing light, roadway striping or changes in pavement texture. Signing for path users should include a standard "STOP" sign and pavement marking, sometimes combined with other features such as bollards or a kink in the pathway to slow bicyclists.

A median stripe on the path approach will help to organize and warn path users. The actual crosswalk striping is a matter of local and State preference, and may be accompanied by pavement treatments to help warn and slow motorists. The following section identifies several path/roadway crossing treatments that should be considered for Everett's shared-use path system.

The proposed intersection approach that follows is based on established standards and published technical reports[4]from cities around the country.

6.3. Path/Roadway Crossings

Summary of Path/Roadway At-Grade Crossing Recommendations[4]

Roadway Type (Number of Travel Lanes and Median Type)	Vehicle ADT ≤ 9,000			Vehicle ADT > 9,000 to 12,000			Vehicle ADT > 12,000 to 15,000			Vehicle ADT > 15,000		
	Speed Limit **											
	30 mi/h	**35 mi/h**	**40 mi/h**	**30 mi/h**	**35 mi/h**	**40 mi/h**	**30 mi/h**	**35 mi/h**	**40 mi/h**	**30 mi/h**	**35 mi/h**	**40 mi/h**
2 Lanes	1	1	1/1+	1	1	1/1+	1	1	1+/3	1	1/1+	1+/3
3 Lanes	1	1	1/1+	1	1/1+	1/1+	1/1+	1/1+	1+/3	1/1+	1+/3	1+/3
Multi-Lane (4 or more lanes) with raised median ***	1	1	1/1+	1	1/1+	1+/3	1/1+	1/1+	1+/3	1+/3	1+/3	1+/3
Multi-Lane (4 or more lanes) without raised median	1	1/1+	1+/3	1/1+	1/1+	1+/3	1+/3	1+/3	1+/3	1+/3	1+/3	1+/3

***General Notes:** Crosswalks should not be installed at locations that could present an increased risk to pedestrians, such as where there is poor sight distance, complex or confusing designs, a substantial volume of heavy trucks, or other dangers, without first providing adequate design features and/or traffic control devices. Adding crosswalks alone **will not** make crossings safer, nor will they necessarily result in more vehicles stopping for pedestrians. Whether or not marked crosswalks are installed, it is important to consider other pedestrian facility enhancements (e.g., raised median, traffic signal, roadway narrowing, enhanced overhead lighting, traffic-calming measures, curb extensions), as needed, to improve the safety of the crossing. **These are general recommendations; good engineering judgment should be used in individual cases for deciding which treatment to use.**

For each pathway-roadway crossing, an engineering study is needed to determine the proper location. For each engineering study, a site review may be sufficient at some locations, while a more in-depth study of pedestrian volume, vehicle speed, sight distance, vehicle mix, etc. may be needed at other sites.

** Where the speed limit exceeds 40 mi/h (64.4 km/h), marked crosswalks alone should not be used at unsignalized locations.

*** The raised median or crossing island must be at least 4 ft (1.2 m) wide and 6 ft (1.8 m) long to adequately serve as a refuge area for pedestrians in accordance with MUTCD and AASHTO guidelines. A two-way center turn lane is not considered a median.

1= Type 1 Crossings. Ladder-style crosswalks with appropriate signage should be used.

1/1+ = With the higher volumes and speeds, enhanced treatments should be used, including marked ladder style crosswalks, median refuge, flashing beacons, and/or in-pavement flashers. Ensure there are sufficient gaps through signal timing, as well as sight distance.

1+/3 = Carefully analyze signal warrants using a combination of Warrant 2 or 5 (depending on school presence) and Equivalent Adult Unit (EAU) factoring, which weights senior, disabled and child pedestrians higher than adult pedestrians to account for the increased vulnerability and needs. Make sure to project pathway usage based on future potential demand. Consider actuated pedestrian half signals signals in lieu of full signals. Different designs of pedestrian half signals include the Pelican (pedestrian light-controlled crossing), Puffin (pedestrian user-friendly intelligent crossing), or HAWK (high-intensity activated crosswalk). For those intersections not meeting warrants or where engineering judgment or cost recommends against signalization, implement Type 1 enhanced crosswalk markings with marked ladder style crosswalks, median refuge, flashing beacons, and/or in-pavement flashers. Ensure there are sufficient gaps through signal timing, as well as sight distance.

6.3. Path/Roadway Crossings

6.3.1. Type 1: Marked/Unsignalized Crossings

A marked/unsignalized crossing (Type 1) consists of a crosswalk, signage, and often no other devices to slow or stop traffic. The approach to designing crossings at mid-block locations depends on an evaluation of vehicular traffic, line of sight, path traffic, use patterns, and vehicle speed. The following thresholds recommend where unsignalized crossings may be acceptable:

Maximum traffic volumes:

- ≤9,000-12,000 Average Daily Traffic (ADT) volumes
- Up to 15,000 ADT on two-lane roads, preferably with a median.
- Up to 12,000 ADT on four-lane roads with median.

Maximum travel speed:

- 35 MPH

Minimum line of sight:

- 25 MPH zone: 155 feet
- 35 MPH zone: 250 feet
- 45 MPH zone: 360 feet
-

Type 1 Crossing

Discussion

Crossings of multi-lane higher-volume arterials over 15,000 ADT may be unsignalized with features such as a combination of some or all of the following: sight distance, sufficient crossing gaps, median refuges, and/or active warning devices.

On two-lane residential and collector roads below 15,000 ADT with average vehicle speeds of 35 MPH or less, crosswalks and warning signs ("Path Xing") may be provided to warn motorists, and stop signs and slowing techniques (bollards/geometry) should be used on the path approach to slow or stop bicycle traffic. Care should be taken to keep vegetation (less than 30" more than 7') and other obstacles out of the sight line for motorists and path users. Engineering judgment should be used to determine the appropriate level of traffic control and design.

The top of the crosswalk is flat and typically made of asphalt, patterned concrete, or brick pavers. Brick or unit pavers should be discouraged because of potential problems related to pedestrians, bicycles, and ADA requirements for a continuous, smooth, vibration-free surface. Detectable warning strips are needed at the sidewalk/street boundary so that visually impaired pedestrians can identify the edge of the street.

6.3. Path/Roadway Crossings

6.3.2. Type 2: Route Users to Existing Signalized Intersection

Crossings within 250 feet of an existing signalized intersection with pedestrian crosswalks are typically diverted to the signalized intersection. For this option to be effective, barriers and signing may be needed to direct trail users to the signalized crossings.

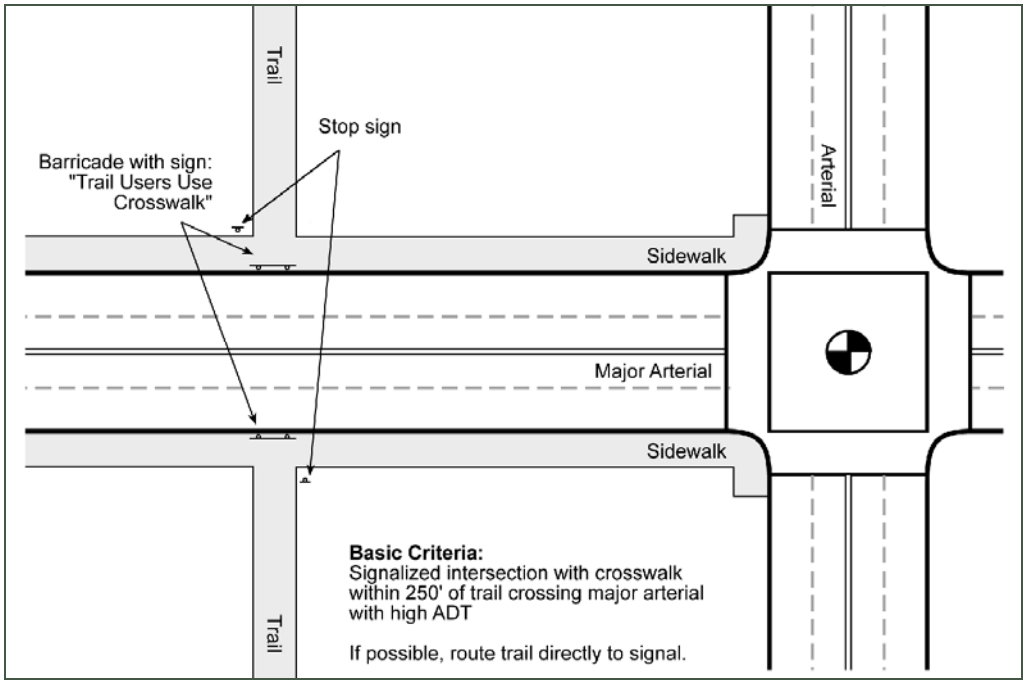

Type 2 Crossing Treatment

6.3.3. Type 3: Signalized/Controlled Crossings

New signalized crossings may be recommended for crossings that meet pedestrian, school, or modified warrants, are located more than 100 feet from an existing signalized intersection and where 85th percentile travel speeds are 40 MPH and above and/or ADT exceeds 15,000 vehicles. Each crossing, regardless of traffic speed or volume, requires additional review by a registered engineer to identify sight lines, potential impacts on traffic progression, timing with adjacent signals, capacity, and safety.

Trail signals are normally activated by push buttons, but also may be triggered by motion detectors. The maximum delay for activation of the signal should be the same as a pedestrian crossing, with minimum crossing times determined by the width of the street. The signals may rest on flashing yellow or green for motorists when not activated, and should be supplemented by standard advanced warning signs.

Type 3 Crossing

6.3. Path/Roadway Crossings

6.3.4. Type 4: Grade-separated Crossings

Grade-separated crossings may be used where existing bicycle/pedestrian crossings do not exist, where ADT exceeds 25,000 vehicles, and 85th percentile speeds exceed 45 MPH. At-grade separated crossings, trail users may be isolated from the street and out of sight from areas of public activity

Type 4 Grade-Separated Undercrossing

Type 4 Grade-Separated Overcrossing

6.4. Path Signage

Design Summary

Three types of signage appropriate for trail use include:

- Wayfinding (top right)
- Regulatory (bottom right)
- Warning (traffic signage)

Discussion

Directional signing may be useful for pathway users and motorists alike. For motorists, a sign reading "Path Xing" with an Everett emblem or logo helps both warn and promote use of the path itself. For path users, directional signs and street names at crossings help direct people to their destinations. The directional signing should impart a unique theme so path users know which path they are following and where it goes. The theme can be conveyed in a variety of ways: engraved stone, medallions, bollards, and mile markers. A central information installation at trailheads and major crossroads also helps users find and acknowledge the rules of the path. They are also useful for interpretive education about plant and animal life, ecosystems, and local history.

Additional signage could be installed along the Interurban Trail so that as users approach the various access points along the trail, they are alerted to the presence of bike facilities that will direct them to key locations throughout the city (see images to the right).

Directional and Trail Etiquette Signage

6.5. Trailheads

Trailheads (formalized parking areas) serve the local and regional population arriving to the path system by car, transit, bicycle or other modes. Trailheads provide access to the trail system and may include amenities like parking for vehicles and bicycles, restrooms (at major trailheads), and posted maps. A central information installation also helps users find their way and acknowledge the rules of the path.

6.5.1. Major Trailhead Example

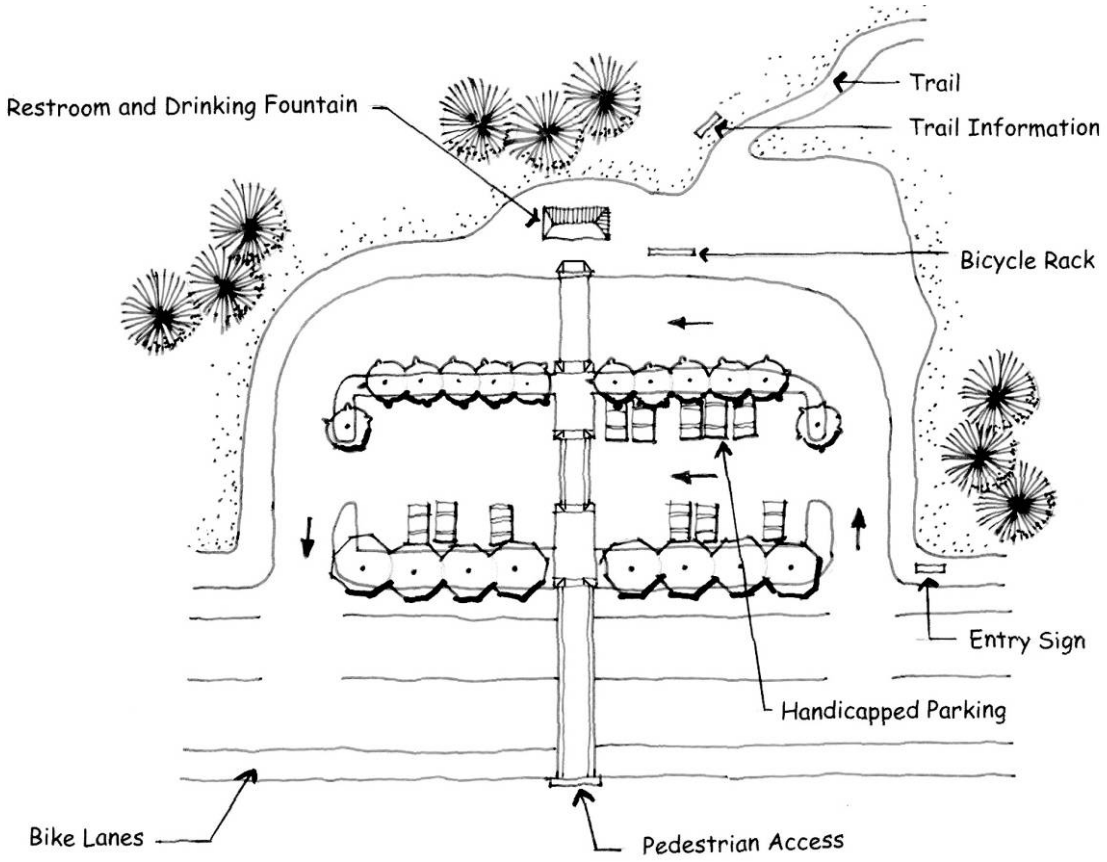

6.5. Trailheads

6.5.2. Trailhead with Small Parking Area Example

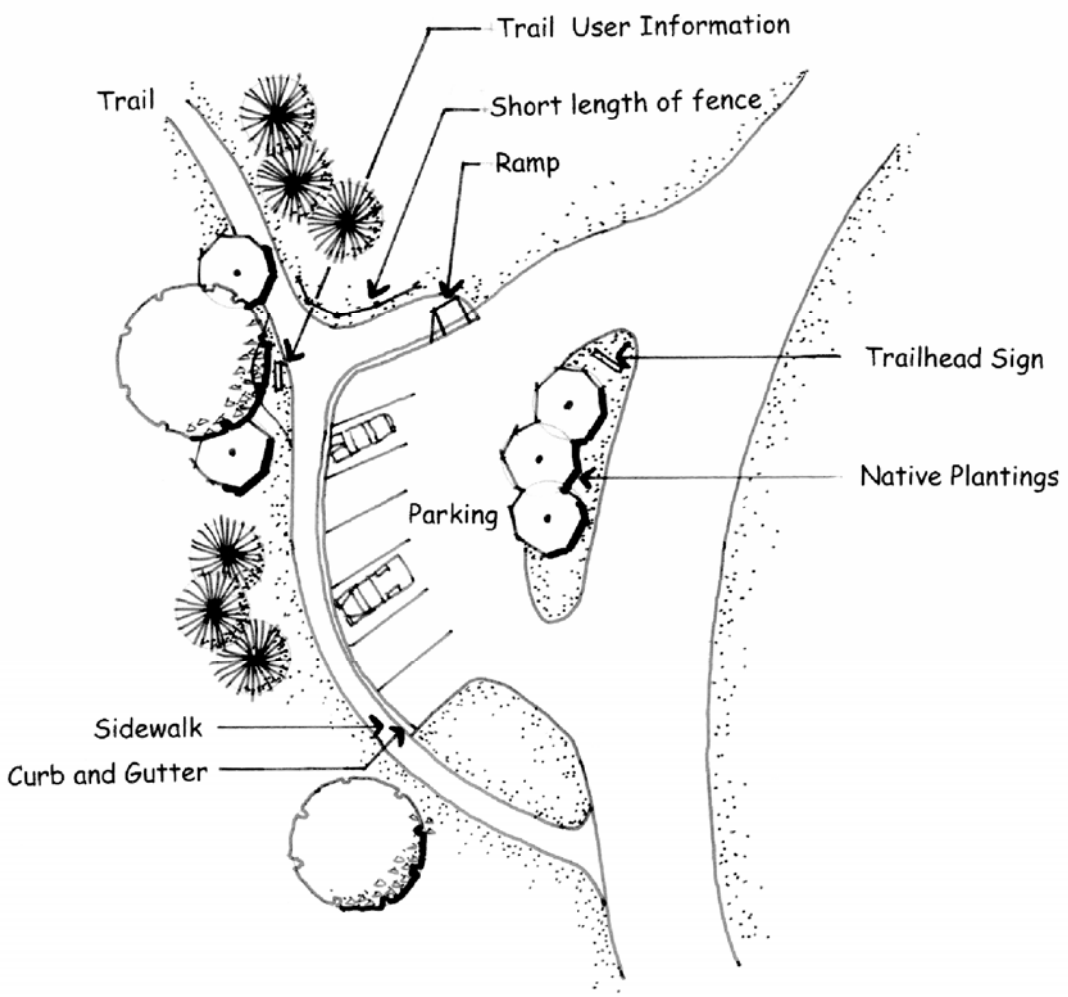

6.5.3. Informational Kiosk and Informational Sign

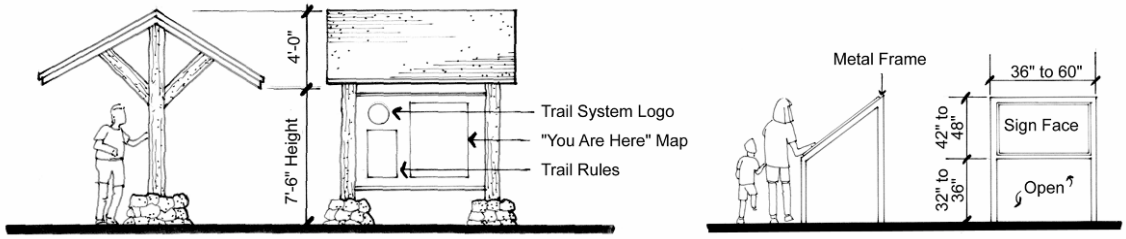

6.6. Path Amenities

A variety of amenities can make a path inviting to the user. The following table highlights some common items that make path systems stand out. Costs vary depending on the design and materials selected for each amenity.

6.6.1. Interpretive Installations

Interpretive installations and signs can enhance the users experience by providing information about the history of Everett and the surrounding area. Installations can also discuss local ecology, environmental concerns, and other educational information.

6.6.2. Water Fountains and Bicycle Parking

Water fountains provide water for people (and pets, in some cases) and bicycle racks allow recreational users to park their bikes if they wish to stop along the way, particularly at parks and other desirable destinations.

6.6.3. Pedestrian-Scale Lighting and Furniture

Pedestrian-scale lighting enables the facility to be used year-round. It also enhances the aesthetic of the pathway. Lighting fixtures should be consistent with other light fixtures in the city, possibly emulating a historic theme.

Providing benches at key rest areas and viewpoints encourages people of all ages to use the pathway by ensuring that they have a place to rest along the way. Benches can be simple (e.g., wood slates) or more ornate (e.g., stone, wrought iron, concrete).

6.6.4. Maps and Signage

A signing system makes a bicycle and pedestrian system stand out. Informational kiosks with maps at trailheads and other pedestrian generators can provide enough information for someone to use the network with little introduction.

6.6. Path Amenities

6.6.5. Art Installations

Local artists can be commissioned to provide art for the pathway system, making it uniquely distinct. Many pathway art installations are functional as well as aesthetic, as they may provide places to sit and play on.

6.6.6. Landscaping

Landscape features, including street trees or trees along paths, can enhance the visual environment and improve the path user experience. Trees can also provide shade from heat and also provide protection from rain.

6.6.7. Restrooms

Restrooms benefit path users, especially in more remote areas where other facilities do not exist. Restrooms can be sited at major trailheads or at other strategic locations along the path system.

6.7. Path Safety and Security

Guideline Summary

Various design and programmatic measures can be taken to address safety issues on a shared-use path. This table summarizes key safety issues and strategies for minimizing impacts.

Discussion

Privacy of adjacent property owners

- Clearly mark path access points.
- Post path rules that encourage respect for private property.
- Strategically placed lighting.

Unwanted vehicle access on the path

- Utilize landscaping to define the corridor edge and path, including earth berms and large boulders.
- Use bollards or gates at intersections
- Pass a motorized vehicle prohibited ordinance and sign the path.
- Create a Path Watch Program and encourage citizens to photograph report illegal vehicle use of the corridor.
- Lay the trail out with curves that allow bike/ped passage, but are uncomfortably tight for automobile passage

Litter and dumping

- Post path rules encouraging pack-it-in/pack-it-out.
- Place garbage receptacles at trailheads.
- Encourage local residents to report incidents as soon as they occur.
- Remove dumpsites as soon as possible.

Trespassing

- Post path rules encouraging respect for property.

Local on-street parking

- Place "no outlet" and "no parking" signs prior to path access points.

Surveillance from nearby buildings and pedestrian-scale lighting can increase trail visibility

Crime

- Place lights strategically and as necessary when used.
- Place benches and other amenities at locations with good visual surveillance and high activity.
- "Path Watch Program" involving local residents.
- Proactive law enforcement. Utilize the corridor for mounted patrol training.

Private use of corridor

- Attempt to negotiate win/win solutions with property owners.

Vandalism

- Select benches, bollards, gates, signage and other site amenities that are durable, low maintenance and vandal resistant.
- Respond through removal or replacement in rapid manner.
- Keep a photo record of all vandalism and turn over to local law enforcement.
- Encourage local residents to report vandalism.
- Trail Watch Program; maintain good surveillance of the corridor.
- Involve neighbors in path projects to build a sense of ownership.
- Place amenities in well used and visible areas.

6.7. Path Safety and Security

6.7.1. Community Involvement with Safety on the Path

Discussion

Provide good access to the path

Access ranges from providing conveniently located trailheads along the path. Access points should be inviting and signed so as to welcome the public onto the path.

High level of maintenance

A well-maintained path sends a message that the community cares about the public space. This message alone will discourage undesirable activity along the path.

Programmed events

Community events along the path will help increase public awareness and thereby attract more people to use the path. Neighbors and residents can help organize numerous public events along the path which will increase support for the path. Events might include a day-long path clean up or a series of short interpretive walks led by long time residents or a park naturalist.

'Share the Path' and other community programs raise awareness of safety and other trail issues

Adopt-a-Path Program

Nearby businesses, community institutions, and residential neighbors often see the benefit of their involvement in the path development and maintenance. Businesses and developers may view the path as an integral piece of their site planning and be willing to take on some level of responsibility for the path. Creation of an adopt-a-path program should be explored to capitalize on this opportunity and build civic pride.

Path Watch Program

Partnering with local and county law enforcement, a path watch program would provide an opportunity for local residents to become actively involved in crime prevention along Everett's path system. Similar to Neighborhood Watch programs, residents are brought together to get to know their neighbors, and are educated on how to recognize and report suspicious activity.

Appendix B. Relationship to Other Planning Documents

Appendix B excerpts relevant sections of other planning documents as they relate to bicycle, pedestrian, and non-motorized planning. Unless otherwise noted, the text shown is taken directly from the referenced document.

Everett, WA City Code

Comprehensive Plan[1]

The 1994 Everett Comprehensive Plan was written to comply with requirements of the State of Washington Growth Management Act of 1990 (GMA). The objective of the growth management plan was to provide a balanced transportation system to control the sprawl of urban land uses and encourage alternatives to the single occupant vehicle (SOV), particularly during the peak period. Bicycles are one of the modes promoted as an alternative to driving alone. The 2006 update to the Transportation Element maintains the goals of the 1994 plan. It contains updated "mode of travel" targets and a list of capital projects required to accommodate the future demands of each mode, including bicycles.

Population note: Everett has 41% of all jobs in S. County, with one-third of these in the North End. Snohomish County determined total employment for Everett's Planning Area is 86,147. The median household income in Everett Planning Area was $44,814 in 2000, which is lower than the median in all of Snohomish County, which was $60,726. The population is growing, particularly the proportion of Asians and Pacific Islanders.

Table 1. City of Everett population and employment forecasts

	2008 American Communities Survey	2025 Alternative 1: Existing Trends	2025 Alternative 2: Adopted Targets	2025 Alternative 3: Snohomish County High Growth Alt in UGA
Population	104,838	161,168	167,519	169,896
Employment	82,770	127,130	132,545	139,060

Land Use Element

Policy 2.11.7 High Capacity Transit Corridors/ Transit Stations:

d. High capacity transit stations should be sited so as to maximize the opportunity to integrate with other modes of transportation, especially bus transit, pedestrian and bicycle modes, and to reduce the need for use of the automobile.

[1] http://www.everettwa.org/default.aspx?ID=1202

Policy 2.11.9 Urban Centers

The PSRC VISION 2040 Growth and Transportation Strategy proposes a hierarchy of "urban centers" for the Central Puget Sound region as a means of concentrating future growth into defined geographic areas developed at densities high enough to support an efficient public transportation system.

a. Metropolitan Centers: The Everett Central Business District is the metropolitan center for Snohomish County.

   5) New development and redevelopment shall be designed to be compatible with transit use, as well as encouraging pedestrian and bicycle activity.

b. Growth Centers. Growth centers are to be located outside of the CBD at stations for the high capacity transit system. Growth centers shall be compact, with a radius of approximately one-quarter mile from the transit station, with the emphasis upon pedestrian access to the transit station.

   3) New development and redevelopment within growth centers shall be designed to encourage public transit use, pedestrian access and bicycle activity.

Policy 2.11.10 Use of Special Study Area Plans.

These documents should be used as the basis for approving or applying conditions to permits when reviewing land use proposals for properties located within the study areas covered in the following documents:

a. A Development Plan for Everett's Central City
b. An Urban Design Plan for Everett Harborfront
c. Snohomish River Bicycle-Pedestrian Public Access Plan
d. Everett Harborfront Public Access Plan
e. Rucker & Grand Avenues Historic Overlay Zone
f. Urban Service Area Element
g. Shoreline Master Program
h. Shoreline Public Access Plan
i. SW Everett Paine Field Subarea Plan

Shoreline Land Use Element

Eventually, the City will complete a continuous and interconnected system of parks, trails, pedestrian walkways and bicycle paths in and between shoreline areas, including the Silver Lake area.

Goal 3.3 To achieve safe, convenient, pedestrian friendly, and diversified circulation systems to provide public access to the shoreline, efficient movement of people and goods, with minimum disruption to the shoreline environment and minimum conflict among shoreline uses and between shoreline users and abutting upland areas.

Objective 3.3.5 Provide for bicycle and pedestrian circulation as a means of personal transportation and recreation, and connect bicycle and pedestrian trails to shoreline public access features.

Policy 3.6.17 Transportation corridors should be designed to be pedestrian and bicycle friendly and to provide safe circulation through and to the shoreline. Pedestrian and bicycle routes should be connected to each other and neighborhoods throughout greater Everett, and should be constructed in such a manner as to provide both recreational and commuting options for pedestrians and bicyclists.

Policy 3.34.6 Shoreline parks, recreation areas, and public viewing points should be linked by an integrated system of paths and bicycle lanes which provide substantial public access.

Policy 3.38.7 New and expanded public streets in shoreline areas should include facilities for pedestrians, bicycles, and public transportation, where feasible

Housing Element

16. Provide public amenities such as parks; public plazas; street trees; street lights; community centers; and pedestrian and bicycle connections to the CBD, water, and nearby trails to encourage private investment in high density housing in strategy areas in and near the downtown.

Transportation Element Update (2006)

2.4. NON-MOTORIZED TRANSPORTATION SERVICES

- The bicycle network actually constructed has significant gaps between facilities, requiring cyclists to use other roads or routes not specifically designated for bicycles.
- In describing existing bicycle facilities, the plan states that "While there are many bicycle racks provided at parks, schools and by key businesses, there are only 50 public storage lockers at park-and-ride facilities."

Table 2. City of Everett trail system

Trail	Between	Surface Type	Width	Length (miles)
Interurban	44th Street and 128th Street SW	Paved	12 ft	13.0
Lowell Riverfront	41st Street and Lowell-Rotary Park	Paved	8 ft	1.8
Harborfront	Alverson and Pigeon Creek Viewpoint	Paved	8 ft	6.5

Silver Lake	Interurban Trail and Thornton A. Sullivan Park	Paved	8 ft	0.6
Langus Riverfront	Langus Riverfront Park and Spencer Island	Paved	8 ft	3.6
Forest Park Nature Trails	Mukilteo Boulevard and Waterfront	Paved	8 to 12 ft	0.8

The most significant trail facility is the regional north-south Interurban Trail which parallels I-5. The trail surface is twelve feet wide on a separate right-of-way that is 70 to 80 feet in width. The majority of the City of Everett's built bicycle network consists of separate bicycle lanes on Arterial streets. The bicycle lanes are typically five feet wide on the curb side of the road and are clearly marked with paint striping. A few of the bicycle lanes are located on streets with onstreet parallel parking.

3.2 PRINCIPLES AND POLICIES OF THE TRANSPORTATION OJECTIVES

Objective #1 - Expand Multi-Modal Travel Opportunities

Plan, finance and maintain a multi-modal transportation system that provides expanded travel opportunities for transit, pedestrian, bicycle and ride-sharing while accommodating private automobile use and supporting economic development within the community.

Objective #1 Planning Principles: Develop an integrated pedestrian and bicycle plan including trails, bike lanes and sidewalks to provide a non-motorized option for accessing transit facilities and for accessing local activity areas directly without driving a vehicle.

1.13. Develop a Pedestrian and Bicycle System Plan to be used in the planning, design, designation and construction of pedestrian and bicycle facilities and routes in the city to promote non-motorized travel.

1.14. Fully integrate the planning of sidewalks, walkways, and bicycle facilities and trails into overall transportation planning, programming, and construction activities.

1.15. Promote safe, well-lighted pedestrian walkways and trails to minimize travel distances within and between new development, adjoining residential areas, transit stops, and activity centers.

1.16. Plan specific city roadways to accommodate bicycle routes, consistent with the Bicycle System Plan.

1.17. Encourage accessibility for bicyclists on the transit system.

1.18. Encourage, using code amendments as appropriate, new and redeveloping properties, major transit stations, and park-and-ride lots located within the city to provide secure bicycle parking and related amenities to help encourage the use of bicycles by residents, employees, shoppers and visitors.

1.19. Encourage private and public institutions, such as hospitals, churches, schools districts and others, to develop and continue the implementation of safe pedestrian and bicycle routes and connections to and from schools and bus stops, neighborhood parks and activity

centers, transit hubs, industrial and recreational areas of the marine waterfront, and other places of community and public interest.

1.20. Encourage public and private institutions, civic organizations, clubs and other interest groups to provide educational programs that promote the use of safe riding skills.

Transportation Funding

1.31. Actively seek local, state, and federal funding and grants for the provision and enhancement of bicycle and pedestrian facilities and amenities.

Objective #2: Develop Appropriate Design Standards and Procedures

Design and construct safe, convenient and efficient transportation facilities with greater emphasis on minimizing person-travel delay, public safety and barrier-free, pedestrian oriented accessibility, while assuring the continued movement of goods.

Objective #2 Planning Principles: Develop a transportation network hierarchy that identifies priorities for each transportation mode; streets, transit, bicycle, pedestrian, and freight. Construct a system of pedestrian/bicycle routes, pathways and sidewalks that will allow convenient non-motorized access from all Everett neighborhoods to all major transit corridors and mixed-use centers.

Site Design

2.2. The design and mix of land uses around designated transit centers/stations shall emphasize the ease and safety of pedestrian and bicycle circulation and orientation to transit routes.

2.3 The design of park and ride facilities around transit centers shall encourage shared-use parking with other transit-oriented development and shall not obstruct the ease and safety of pedestrian and bicycle access to a transit center from other land uses.

2.4. New developments shall incorporate physical features designed to promote and enhance alternatives to the single-occupant vehicle, including code amendments to require secure bicycle parking and to reduce vehicular parking requirements where appropriate.

Neighborhood Traffic and Circulation

2.10. New residential development shall be served by interconnected local public streets with bicycle and pedestrian routes.

Transportation Facility Design

2.20. Establish and adopt design standards to ensure that the implementation of bicycle and pedestrian system projects are coordinated and consistent in design and construction with other transportation system improvements.

Level of Service Goals

Mode of Travel Share by Subarea (p.43 of the Transportation Element Update)

- The City will also review elements of its development code, such as minimum parking requirements for vehicles and bicycles, with the objective of encouraging a higher proportion of non-motorized travel.
- The Plan provides for continued investments in expanding existing transit centers and building new transit centers. Associated parking facilities for vehicles and bicycles will be provided at the centers.

4.4 NON-MOTORIZED TRANSPORT SERVICES STRATEGY

The Plan provides for significant improvements in bicycle and pedestrian facilities to assure greater choice and mobility for commuters, students, and recreational uses to be programmed over the three program periods, short-term TIP, Mid-Term plan and Long-Term plan.

Proposed Bicycle and Multi-Use Facility Improvements

The bicycle facilities have been planned with a greater focus on commuter needs and provide a network of bicycle lanes and signed routes, as well as multi-purpose trails.

Bike / Ped Bridges and Crossing Facilities

The Plan recognizes that there are several major barriers to pedestrians and cyclists, both in the natural topography of the land and in the man-made structures of freeways and railways. It is assumed that sidewalks and bicycle lanes will be included with many new interchanges and arterial road crossings of I-5, such as 128th Street, 112th Street, 100th Street, 41st Street, Pacific Avenue, and Everett Avenue.

The Plan provides for separate trail crossings of the BNSF at Bond Street, 36th Street, and near Pigeon Creek No. 1. It also provides for additional crossings of SR 526 at Seaway Boulevard, of the Snohomish River to Smith Island, of Woods Creek from Gold Way to 181st Place and of East Marine View drive at Henry M. Jackson Park.

The potential capital costs of these Bridge and Crossing improvements are estimated at about $10 Million over the Plan period.

Bike / Ped Trail Facilities

The Plan provides for completion of the multi-use trail system including the Harborfront Trail from Mukilteo to North Broadway, the Lowell / Riverfront Trail from 41st Street to North Broadway, and the Smith Island Trails. New park trails are provided along Pigeon Creek No.1 and 2, Narbeck Creek, Powder Mill Creek and Japanese Gulch and a trail connection from the Interurban to Larimer Road along Ridgewood. Trails are also planned along East Marine View Drive and SR 526.

The potential capital costs of these Trail facilities are estimated at more than $30 Million over the Plan period.

Bike Lane Facilities

The Plan provides for significant investments in bike lanes over the three time periods to provide wide coverage for commuter and student cyclists. Key facilities on Hoyt Avenue and California Avenue will service the Downtown area. Bike lanes on SR-529 to Marysville are a

high priority. Bike lanes on 128th Street, 112th Street, 100th Street and Pacific Avenue will provide key eastwest routes across I-5. North-south routes on 4th Avenue and 7th Avenue will complement other bike lanes on Seaway Boulevard and Beverly Lane/Dogwood.

The potential capital costs of these Bike Lane improvements are estimated at about $40 Million over the Plan period.

Bike Route Designations

In addition to construction of specific lanes for bicycles, the Plan recognizes that some local, residential streets are sufficiently safe to be designate as preferred bicycle routes without the need to build special bicycle lanes. Planning and signage is estimated at less than $1 Million. The Future Bicycle Facilities plan is shown on Figure 4.7 including trails, bicycle lanes and signed bike routes. (Future projects Table p.62 of the Transportation Element Update).

Economic Development Element

Policy 7.4.5. Provide transportation links for water-oriented tourist uses, such as pedestrian, bicycle, bus, and launch vehicle access.

14. Develop a recognizable pedestrian route from Downtown to the Port areas. Tie the riverfront to the harborfront by extending sidewalks and bicycle lanes, tree plantings and other "gateway" design features between the two waterfronts.

Urban Design & Historic Preservation Element

9. Encourage pedestrian and transit-oriented developments with greater emphasis on sidewalk improvements, interconnected trails, and bicycle facilities.

Objective 8.3.2 To create better pedestrian, bicycle, and transit linkages between commercial centers and nearby residential areas.

Objective 8.4.3 To develop a network of well-functioning pedestrian pathways and bicycle trails in areas of high scenic value, such as the waterfront, the riverfront, and the various greenbelt ravines, with connections to adjacent neighborhoods.

Objective 8.4.5 To designate bicycle routes in the city and provide ample directional and interpretive signage.

Policy 8.8.3 Undertake the design and implementation of public improvement projects in any of the designated gateway corridors identified in this section shall include aesthetic as well as functional considerations to support and enhance the visual quality and character of the city. Such aesthetic considerations shall include, but not be limited to, appropriate street trees and plantings, utility structures such as street lighting and traffic control devices, public right-of-way signs, retaining walls and pedestrian safety rails, bicycle lanes, transit benches and shelters, and other right-of-way improvements as appropriate.

Parks

Trails include lineal public land areas not contained within existing parks that are designated for pedestrian and bicycle use. The City-wide trail system is intended not only to enhance the City's formal system of parks and open space, but also to connect that system. This system includes bicycle trails, nature and shoreline walking trails, jogging and fitness trails, and in the future waterborne trails for canoeing, kayaking, and pleasure boating. The trail system does not include sidewalks and other non-motorized lanes in the public right of way.

Trails are usually characterized by the following features:

- Paved or blacktopped.
- Preferable minimum of 10 feet in width.

Ideally, pedestrian trails should be separated from bicycle trails both for safety reasons and to avoid conflict.

If the right of way is limited and both bicycles and pedestrians may have to be accommodated on the same trail, curbing, striping, and signage could serve to enhance the feeling of separation. Ample room should be given to allow safe passing and blind curves should be avoided. This is particularly important because most of the trails within the City of Everett will be combined pedestrian/bicycle trails.

There are several different types of pedestrian trails.

- Access Trails provide links both to and between specific destinations, such as schools and parks.
- Sidewalk Connector Trails provide pedestrian rights-of-way along city streets and roadways.
- Pedestrian/Bicycle Paths provide pedestrian access on 12 to 16 foot rights-of-way trails that are shared with bicycles and are separated from streets and roadways.

all bicycle routes should be coordinated with urban forestry goals; the combination of street trees and trails will help to provide pleasant, tree-lined, linear parks.

When designed primarily for transportation, routes should:

- Be direct, convenient, and understandable, with appropriate trail furnishings, such as directional signage, drinking fountains, and safe crossings.
- Link with existing transportation facilities like bus stops and park and rides.

When designed primarily for recreation, trail routes should:

- Take advantage of local amenities, even when more direct routes are possible.
- Be designed for variety, incorporating desirable views and access to parks and other natural areas.

- Be designed for slower speeds, allowing comfortable sightseeing.

Mountain bicycles will be allowed on some bicycle/pedestrian routes; however, due to their impact, they will be prohibited on trails which feature environmentally sensitive areas. The use of All-Terrain Vehicles (ATVs) is strictly prohibited within the city limits.

Development Code

13.28.190 Driving vehicles on sidewalks.

It is unlawful for any person to drive, wheel or draw upon any sidewalk, any kind of a vehicle except hand carriages for children, barrows and trucks for delivering and receiving of goods; and it shall be unlawful for any person to lead or drive any animal upon any sidewalk, or permit any beast of burden or any animal under his control, to stand upon or in any manner obstruct any crossing. (Prior code § 13.16.190)

46.04.040 Bicycles on sidewalks—Exemption for police.

The provisions of RCW 46.90.555(1), relating to riding a bicycle upon a sidewalk in a business district, shall not apply to police officers while in the performance of their official duties. (Ord. 1876-92 § 1, 1992)

18.40.080 Mitigation analysis and plan.

C. Other Improvements to Address Project Impacts. Improvements proposed or under consideration to address adverse transportation impacts, if any, identified in the traffic analysis, such as bicycle and pedestrian safety, freight mobility, or other measures.

37.060 Permitted uses and activities [on critical areas]

4. Public and private pedestrian paths and trails. Public and private pedestrian trails, including interpretive signage, overlooks, and benches, may be permitted subject to the following criteria and subject to approval by the director:

> a. The trail or path is designed to minimize impacts to the critical area and its buffer. The trail is located on the outer edge of the buffer, except for areas which provide for public viewpoints or educational opportunities and which are designed to minimize the footprint of the trail/path within the critical area or its buffer. Trails and paths shall not be permitted when critical area functions will be substantially degraded.
>
> b. The trail surface meets all other requirements including all applicable water quality standards. Use of pervious surfaces is encouraged.
>
> c. Critical area and buffer widths shall be increased where possible, equal to the width of the trail corridor, including disturbed areas.

d. Trails proposed to be located in landslide or erosion hazard areas shall be constructed in a manner that does not increase the risk of landslide or erosion and in accordance with an approved geotechnical report.

e. Public and quasi-public trails shall include interpretive signs identifying the critical area and buffer specific to the site.

37.150 Lakes, ponds, and created ponds.

D. Access to the Water Through Buffers. Trails may be provided through the buffer to access the water. The width of trails shall be the minimum necessary, and should not exceed four feet. The trails should be one hundred percent porous to the maximum extent feasible.

33D.080 Public access element.

7. Except where clearly not feasible, public access improvements shall include construction of trail to implement the non-motorized transportation plan, or as such shall be superseded or amended.

11. Public access sites shall be connected directly to the nearest public street or trail.

18. When public access is incorporated into buffers, buffer plantings shall be preserved and/or restored to the extent practicable. However, improvements such as paved trails, non-motorized public access bridge structures, overlooks, limited grassy recreational areas, and limited areas of hardened surfaces for direct access to the water may be permitted.

22. Minimum two-hundred-foot buffers shall be required adjacent to areas designated Aquatic Conservancy (SO AUs 2.21, 2.28, 2.30, 2.31, 2.32, 2.41, 2.44) and SO AU 3.05 on Smith Island north of 12th St. NE and on North Spencer Island (see Figure 3.9-1). A function assessment must be completed for all projects to demonstrate that these buffers result in no net loss of wetland or stream function. A wider buffer will be required when necessary to protect wetland and stream ecological functions. The buffers may be reduced in accordance with PDI 01-005 where there has been prior substantial legal alteration to the buffer and when the project applicant: (1) completes an approved function assessment, and (2) prepares an approved habitat management plan that includes buffer enhancement that would improve the functional performance of the buffer and the associated critical area. In no case shall buffers be reduced below one hundred feet, except:

c. Public access improvements such as trails and interpretive facilities may be included in portions of the buffer when the biological assessment and habitat management plan (if required) demonstrate no significant adverse impacts or that significant adverse impacts are mitigated.

24. The buffer on the south side of the Category 1 wetland north of the Simpson development pad shall be determined by a wetland analysis per Sections 33D.450 and 33D.520 of the Everett Municipal Code…In no case shall the buffer be reduced below seventy-five feet, and the trail shall be relocated

outside of that buffer except where it connects to the trail along the river. The buffer shall be enhanced to provide for the potential for large woody debris recruitment into the wetland; provided, however that a spur trail to the wetland may be provided in the buffer to provide views into the wetland. Associated interpretive facilities such as signs, a viewing platform, and benches may also be provided in the buffers.

Park Code

9.06.130 Restrictions on vehicles.

It is unlawful to ride or drive any bicycle, tricycle, motorcycle, motor vehicle, horse or pony over or through any park except along and upon the park drives, parkways, park boulevards, or at a speed in excess of fifteen miles per hour, or to stand or park any vehicle, except in areas designated by the parks director. Violation of any of the provisions of this section constitutes an infraction, and may be punished by a penalty of not more than two hundred fifty dollars. (Ord. 2442-00 § 20, 2000: prior code § 14.08.140)

9.06.148 Trail use.

Unless otherwise posted, it is unlawful to use bicycles or other similar wheeled vehicles on unpaved trails. Further, it is unlawful for any person to travel on a trail at a speed greater than is reasonable and prudent under the existing conditions and having regard to actual and potential hazards. In every event, speed shall be so controlled as may be necessary to avoid colliding with others who are complying with the law and using reasonable care. Travel at speeds in excess of fifteen miles per hour on a walking/vehicle trail, unless otherwise posted, shall constitute in evidence a prima facie presumption that the person violated this section. Travel at speeds fifteen miles per hour or less shall not relieve the rider from maintaining control of themselves and their equipment, and from the duty to ride with due regard for the safety of all persons. Violation of any of the provisions of this section constitutes an infraction, and may be punished by a penalty of not more than two hundred fifty dollars. (Ord. 2442-00 § 9, 2000)

Destination 2030, Metropolitan Transportation Plan[2]

Bikeway: Any road, street, path, or right-of-way that is specifically designated in some manner as being open to bicycle travel, either for the exclusive use of bicycles or shared use with other vehicles or pedestrians.

Non-Motorized Transportation

By the year 2030, biking and walking could account for as much as 20 percent of all trips in the region. Destination 2030 calls for creating a regionally integrated network of non-motorized facilities linking bicycle and pedestrian infrastructure within urban places, and connecting these facilities to regional transit services. Priority investments are those that

[2] Puget Sound Regional Council. *Available at:* http://psrc.org/projects/mtp/pubs/D2030plan5.07.pdf

complete the non-motorized system by filling gaps in the existing network, creating connections to, and improved circulation within, urban centers and high capacity station areas, and developing intermodal connections. Non-motorized transportation investments include:

- Over 700 miles of new paths and bikeways by 2010, including over 180 miles of separated off-road bicycle/pedestrian paths and over 550 miles of on-road bicycle lanes.
- Over 500 additional miles of new paths and bikeways by 2030, including over 170 additional miles of off-road bicycle/pedestrian paths and over 370 miles of on-road bicycle lanes.
- 5 commuter bicycle stations by 2010.
- Pedestrian improvements in selected transit station and designated urban center zones.

Investing in Non-motorized Transportation

To provide for non-motorized mobility, the region should respond to Federal Highway Administration direction that identifies bicycle and pedestrian facilities as crucial components of all future transportation improvements. (See USDOT FWHA Design Guidance — Accommodating Bicycle and Pedestrian Travel: A Recommended Approach, 2000). The U.S. Department of Transportation has set a national goal that by 2010 bike and walk trips will comprise 15 percent of all trips. A regionally integrated network of nonmotorized facilities linking bicycle and pedestrian infrastructure within urban places, and connecting these facilities to regional transit services, will help to achieve this goal in the central Puget Sound region.

Commuter Bicycle Stations. The early action strategy includes six commuter bicycle stations at the following locations: Overlake Transit Center in Redmond, the Montlake flyer stop on SR 520, the Everett Multimodal Station, the downtown Bellevue Transit Center, and the Tacoma Dome Station. Bikestation Seattle opened in 2003 in Pioneer Square near King Street Station.

Additional Research

Puget Sound Regional Council (PSRC) VISION 2020 Growth and Transportation Strategy

- Endorsed in 1990 by local governments in the central Puget Sound region, including Everett and its neighboring jurisdictions within Snohomish County.
- Calls for a concentration of a large percentage of future employment and population growth into designated urban centers and linking the centers with a regional high capacity transit system
- Adopted into public policy in 1995

- Provided a framework for the transportation planning and investment decisions that shaped Destination 2030, the Metropolitan Transportation Plan.

A Pedestrian and Bicycle Access Plan for Everett's Snohomish Riverfront (1987)[3]

This Plan was written during a turning point, as the industrial uses were moving away from the shoreline and were being replaced by "a vibrant string of commercial, residential, water-oriented industrial, recreational, and wild life management uses adding a new dimension to the city's life."

… "The primary goals of this study are to plan for short and long term bicycle and pedestrian vehicular access routes along the Snohomish Riverfront…"

… "It is intended that the trail system not only result in a substantial public benefit but also be a stimulus for private development by providing an amenity for residential communities and an attraction supporting commercial uses…"

Specific recommendations involving bicycle facilities include:

- Recommendations for improvements, primarily on existing street right-of-way parallel to the river from the from Legion Memorial Park/Alverson Bridge at the north to the city limits near Lowell at the South.
- Longer term recommendations for bicycle/pedestrian, links adjacent to the river which will incorporate privately sponsored access improvements required as part of an integrated system of access and recreational improvements.

Implementation:

- 1st Phase – developing bike/ped. system from Alverson Boulevard to Lowell within the next 3-5 years. (on dedicated city right-of-ways
- Phase 2 – ultimate objective is a ped/bike trail largely fronting directly on the shoreline and linking commercial centers, recreational facilities and water-dependent industrial sites within the waterfront district. The accessway will also fit within Everett's and Snohomish County's bikeway plans and integrate with traffic and transit systems.

The Plan calls for the construction of a two-way eight-foot-wide grade-separated trail paralleling the roadside beginning just west of the Alverson bridge. The bridge itself presents a barrier to bicycles and pedestrians, with steep slopes and narrow sidewalks. The Plan continues in great detail regarding the right-of-way, opportunities and constraints along the path's route.

[3] *Prepared by* Makers Architecture and Urban Design. *Prepared for* the City of Everett Planning Department.

Existing State of Snohomish Riverfront Trail

- There do not seem to be bike lanes on E. Marine View Drive (looking at GoogleMaps), although it is marked on the Snohomish bicycle map as a moderate traffic and speed street.

Everett Downtown Plan (2006)

Bicycle and Pedestrian Facilities

While cyclists can use any street in the downtown core, there are no designated bicycle lanes or other bicycle-only facilities. The Harborfront Trail touches the northwest corner of the downtown core and provides connections between the Everett Marina and Forest Park. However, bicycle lanes on Colby Avenue to the north are terminated before reaching downtown, and there is no north-south bicycle link through downtown to connect to the Interurban Trail in the south at 41st Street. There is also no east-west bicycle facility connecting to trails on Highway 2.

Goal 6: Safe, Efficient, and Attractive Multimodal Transportation Network

6-A Improve bicycle network leading to and through downtown. Pedestrian and bicycle routes are equally important. This plan recommends implementing the recommendations of the Everett Shoreline Public Access Plan of 2003 and the bicycle links recommended in the transportation plan. Additionally, the routes to the neighborhoods north and south of the core are also critical.

Proposed Transportation Improvement Actions

T- 4 Bicycle parking requirements in City Code. Secure bicycle parking facilities are needed to encourage more employees to ride to work. The recent expansion of the Snohomish County Campus provided a secure lock-up room for 100 bicycles. A provision needs to be added to the development code to require secure bicycle parking (individual bike lockers or controlled lock-up rooms) for employees. The code should require one secure bicycle parking space per 5,000 square feet of commercial office or retail floor area. The code should further require provision of shower and locker facilities for employees in all commercial buildings greater than 20,000 square feet. On-street bicycle parking racks should be provided for customers wherever appropriate. These facilities should be included in the downtown street standards to ensure consistency with other street furniture and themes.

T- 5 Bicycle lanes on Hoyt Avenue. North-south bicycle corridors to and through downtown are considered essential to attract more people to use this mode of travel. Hoyt Avenue is considered the prime candidate for a north-south bicycle route that would connect the bike lanes on Colby Avenue at 23rd Street to the Interurban Trail at 41st Street in the south. Angle parking on Hoyt Avenue must be redesigned to parallel parking to accommodate designated bike lanes in each direction. The route will take cyclists through the downtown core and past the Everett Library, the Monte Cristo, the Childrens' Museum and the Post Office.

T-6 Bicycle lanes on California Street. East-west bicycle corridors to and through downtown are also considered essential to attract more people to use this mode of travel. California Avenue is considered the prime candidate for an east-west bicycle route that will connect the Harborfront Trail to the Highway 2 Trestle on the east. A new traffic signal will be required at Broadway and California. Angle parking on California will need to be redesigned to parallel parking to accommodate designated bike lanes in each direction.

Proposed Open Space Actions

O-5 Continue efforts to connect downtown to other open space and recreational resources by implementing planned access to the Port Gardner Waterfront and trail connections to neighborhood parks and the Snohomish Riverfront. The city has an adopted a Shoreline Public Access Plan that includes measures to connect downtown to its harborfront and riverfront; most notably pedestrian and bicycle connections north on Grand Avenue and westward on Hewitt Avenue. Additionally, Bicycle connections to the north, south and west as noted in the Transportation chapter and Streetscape section will be important enhancements for people both living and visiting downtown. Although these are primarily circulation improvements, they constitute an important element of a comprehensive open space strategy.

Everett Shoreline Public Access Plan (2003)

This Plan has extensive details about bicycle and pedestrian trails along the Everett shoreline. Generally, trails are designated as 8' – 12' wide. Some of the trail segments are temporarily aligned on sidewalks.

First Phase actions – finish within three years

- Complete streetside trail segments along E. Marine View Drive
- The Riverside area (near the ramp to the US 2 bikeway along the bridge)
- Snohomish River Road

Second Phase actions – 3 – 6 years

- Fund & construct trail links between Port of Everett south terminal and Howarth Park
- Connection at Bayside park
- Link between US 2 and Lowell Riverfront Trail
- Potential: trails and boating facility on Smith and Spencer Islands, walkway from W. Grand Avenue to the waterfront

Proposed ped/bike bridges over the Snohomish river near the I-5 crossing and along the SR 529 corridor.

Everett 6-Year Transportation Improvement Program

CITY OF EVERETT

2010 To 2015 Six-year Transportation Improvement Program

Interstate

1. I-5 / Downtown Everett Interchange Access Improvements (Everett Ave. Hewitt Ave., US 2, Pacific Ave.)
2. I-5 / 100th Street SE HOV Access/Undercrossing
3. NB Everett Mall Way / SB I-5 Onramp
4. I-5 / Smith Island Interchange (12th St. or SR 529)
5. I-5 / East Marine View Drive Interchange Improvements
6. I-5 HOV Lanes (US 2 to SR 528)
7. I-5 / 128th Street Interchange
8. I-5 / 128th Street HOV Ramps (Mariner PNR)
9. I-5 / 112th Street Interchange Study

Freeways

1. US 2 Improvements (I-5 to SR 204)
2. SR 526/ Hardeson Road Interchange
3. SR 526 Extension (I-5 to US 2)
4. SR 526/Evergreen Way Interchange
5. SR 529/Smith Island Ramps
6. SR 526/40th Avenue W. Intersection Improvements

Principal Arterials

1. W. Marine View Dr./Rucker/41st Freight Route Improvements
2. **Broadway Bridge Replacement (Bridge #529/5a)**
3. Broadway Corridor Improvements (SR 529 to SR 526)
4. SR 99/Evergreen Way BRT Improvements. (128th to Pacific)
5. Arterial Safety Projects (Forest Park, I-5 and Pacific, etc.)
6. Pacific Avenue/BNSF Grade Crossing Improvements
7. Evergreen Way Improvements (41st St. to Gipson Road)
8. I-5 to Port of Everett Truck Route
9. Mukilteo Blvd. Safety Imp. (Friday Ave. to City Limits)
10. Arterial Needs Study

Minor Arterials

1. 112th Street SW-SE Street Improvements (I-5 to SR 527)
2. 116th Street SE Street Improvements (SR 527 to 35th)
3. 100th Street SW Street Improv. (4th Ave. W. to Airport)
4. Casino Rd. Safety Improvements (Evergreen to 5th Ave.)
5. 4th Avenue West Improvements (104th to 112th)
6. 100th Street SE Improvements (SR 527 to 7th Ave SE)
7. 100th Street SE Improvements (7th Ave to Evergreen)
8. 110th Street SE Improvements (SR 527 to 35th St.)
9. Lenora St./Lowell-River Rd./BNSF Rail Line Oxing
10. Minor Arterial Streetscape Improvements

Collector Arterials

1. East Everett Avenue/BNSF Overcrossing
2. Holly Dr. Non-motorized Imp. (4th Ave. W. to 92nd)
3. Bond Street Ped/Bike Improvements. (Kromer to Terminal)
4. Chestnut St. /Eclipse Mill Road. Improvements (Pacific to 36th)
5. Silver Lake Road – 121st Street SE Ped. Improvements
6. 36th St./Smith St. Ped, Bike, Landscape Improvements
7. 36th St./BNSF At-grade Rail Crossing Closure
8. 37th Street Improvements (Rucker to Broadway)
9. Collector Arterial Streetscape Improvements

Local Access and Other Projects

1. BNSF RR safety improvements (Safety)
2. Local roadway safety projects (Safety)
3. Safe routes to schools (Safety)

1. Annual Street Overlay Program (Maintenance)
2. Sidewalk repair and replacement (Maintenance)
3. Pavement marking projects (Maintenance)

1. 106th Place SE Improvements (Street)
2. 3rd Avenue SE Improvements (Street)
3. Local Street Improvements (Pine, Fulton, etc.) (Street)
4. Upper & Lower Ridge Rd. Improvements (Street)
5. Simpson Site Access Improvements (Street)
6. **Downtown Streetscape Improvements (Street)**

1. **Traffic Signal Central Control Repl. (Traffic Signals)**
2. Traffic Signal Interconnect (Traffic Signals)
3. Traffic Signal Improvements (Traffic Signals)

1. Neighborhood Block Grants (Neighborhoods)
2. Neighborhood Traffic Studies/Proj. (Neighborhoods)
3. Residential Sidewalks (Neighborhoods)

1. City Entryway Landscaping / Signs (Landscaping)

Non-Motorized Trail/Path Improvements

1. Riverfront Walkway Phase II
2. East Grand Walkway Connection
3. 7th Avenue SE Ped/Bike Improvements (92nd to 112th)
4. Henry M. Jackson Ped. Bridge
5. 36th St. (or vicinity)/BNSF Rail Line Ped/Bike Crossing
6. Smith Island Bike and Pedestrian Improvements
7. Riverside Bus Pk. Ped. Trail (16th to N. Broadway)
8. West/East Marine View Drive Bike-Ped Improvements
9. 47th Street Ped Improvements (Evergreen to Black Forest Lane)
10. Pigeon Creek No. 1/BNSF Rail Line Crossing
11. Grand Avenue/North Marina Ped-Bike Connection
12. Shoreline Access Imp. (Various Locations)
13. Snohomish River Bike/Pedestrian Bridge Evaluation
14. Pigeon Creek Rd. No. 1 Improvements
15. Everett Non-motorized Projects (Various Locations in Everett)
16. Lowell Snohomish River Road. Bike/Ped Connection
17. Riverfront District Bike/Ped Paths
18. Interurban Trail Bike/Ped Path Improvements

Transit

1. Bus Replacements – 2010 to 2015
2. Bus Fleet Expansion
3. Implementation of State CTR law
4. Midtown Transit Center
5. Base Relocation
6. Southeast Transit Center
7. SWIFT Northern Terminal
8. Marysville Paratransit Shuttle
9. Transit Priority Equipment
10. Riverfront to Harborfront Connector
11. **Smart Bus Technologies**

HOV Projects

1. Everett Station Park & Ride Parking Structure

Projects in bold type not included in 2009-2014 TIP

Appendix C. Collision Data Analysis

This section provides a summary of collision data involving bicycles for 2005-2007. Collision data is a valuable source of information that can help identify difficult or dangerous areas for bicycles. In absence of actual bicycle counts, it can also gives an indication as to where people bicycle in Everett. However, caution must be used when interpreting collision data.

First, bicycles collisions are generally considered to be significantly under-reported worldwide, particularly for collisions that do not result in serious injury. Therefore, a street or intersection that did not see a collision over these three years is not an indication that people are not bicycling there or that there are not hazards.

Second, in absence of bicycle and vehicle counts, there is no way to measure bicycle "exposure" to collisions. For example, consider two streets that experience the same number of collisions but different numbers of cyclists. The street with significant bicycle traffic is likely less dangerous than the street that has the same number of collisions but sees little bicycle traffic.

Table 1 provides a summary of the collision data. There were a total of 93 collisions involving bicycles over the three years, which resulted in 63 injuries and 1 fatality. Thirty-seven collisions involving bicycles were recorded in both 2005 and 2006. Only 19 collisions involving bicycles were recorded in 2007. Seventy-three of the collisions took place within 100 feet of an intersection while 20 took place mid-block not in close proximity to an intersection. Five of the 93 collisions did not involve a collision with a motor vehicle.

Table 1 – Summary of collision data.

Year	Number of Collisions	Collisions in or Near an Intersection	Non-Intersection Collisions	Number of Injuries	Number of Fatalities
2005	37	28	9	29	1
2006	37	30	7	22	0
2007	19	15	4	12	0
Total	**93**	**73**	**20**	**63**	**1**

* Data provided by the City of Everett

Time of Day/Year

Figure 1 shows the number of collisions per month. Higher numbers of collisions in the summer months likely indicates that cycling is more prevalent during these good weather months. A high number of collisions in February and March may indicate that though levels of cycling are lower, inclement weather may lead to less safe conditions (due to low visibility, slick surfaces, or debris in bicycle lanes). In addition, with fewer cyclists on the roads in winter months, vehicles may be less likely to look out for cyclists.

Figure 2 shows the number of collisions by time of day. Again, this data may give some indication of the hours that people bicycle in Everett. Bicycling appears to occur at all hours of the day, with a minor morning peak period and a larger evening peak period. Approximately 20% of the collisions occurred in the 5 o'clock hour.

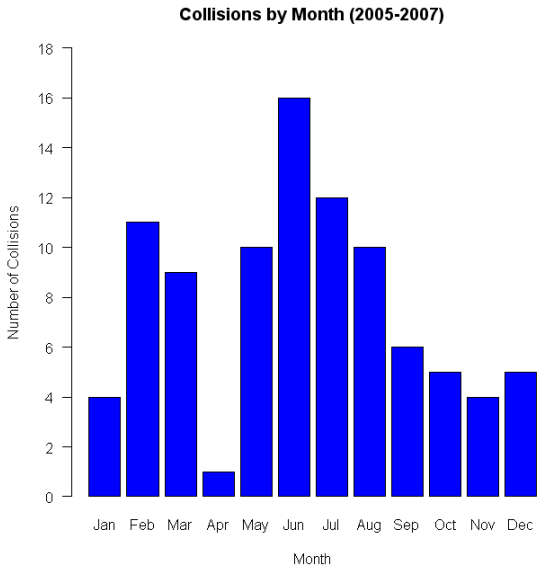

Figure 1 – Collisions by month

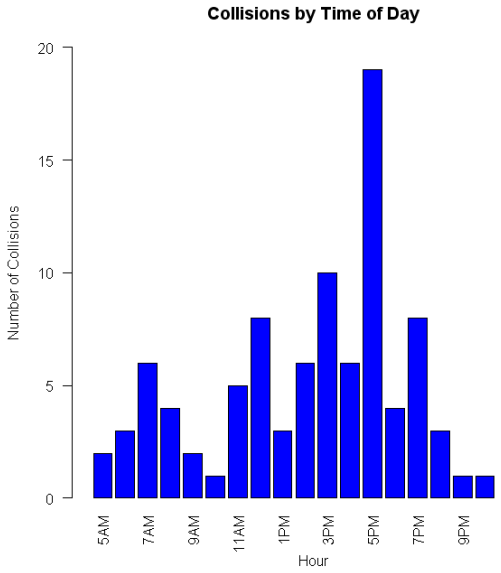

Figure 2 – Collisions by time of day

Collisions by Street and Intersection

Figure 3 shows the streets with the most collisions. The number of collisions that occurred at an intersection is shown in blue while the number of collisions that occurred outside of an intersection is shown in red. Consistent with the overall data, most collisions occurred in close proximity to an intersection. While a high number of collisions does not necessarily make a street a prime candidate for bicycle improvements, this information is a useful starting point for evaluating the current and future bicycle network in Everett.

Figure 4 shows the intersections that experienced the highest number of collisions in the three years. Intersections are sorted by street name to show streets with multiple intersections that appear prone to collisions. For example, five of the six collisions on 41st Street took place at two intersections (41st Street & Rucker Ave and 41st Street & High Street).

Because collisions tend to be infrequent events, the intersections with multiple collisions from 2005 to 2007 may or may not present particularly difficult conditions for bicycles. Furthermore, difficult intersections not listed in Figure 3 may serve as important connections along current or proposed bicycle routes and therefore be a higher priority for improvements.

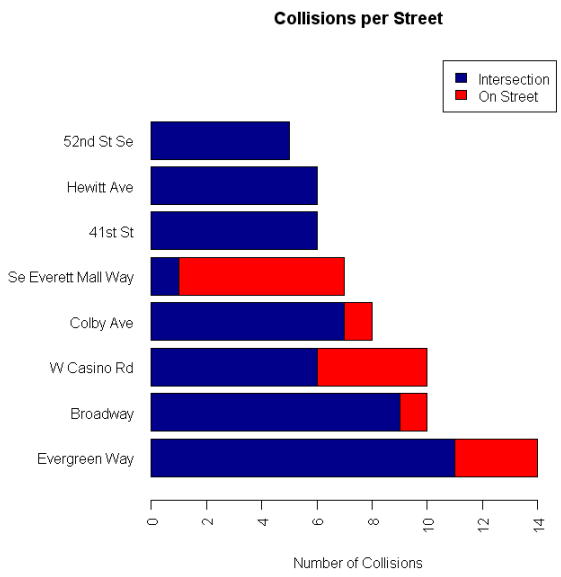

Figure 3 – Collisions per street

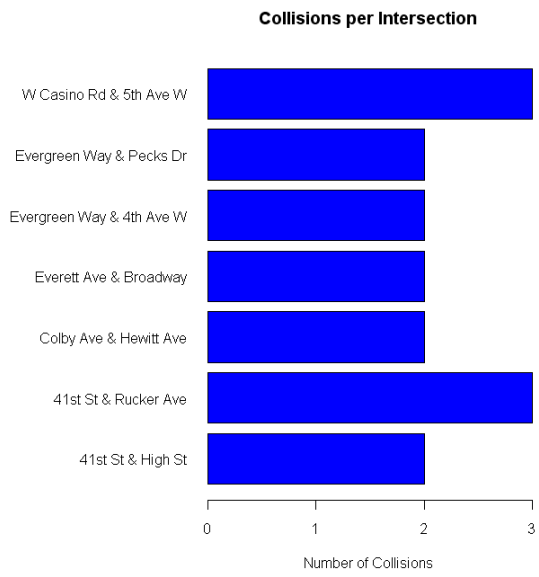

Figure 4 – Collisions per intersection

Table 2 displays further information about the streets found in Figure 3. It turns out that each intersection in Figure 4 has at least one of its streets listed in Figure 3. These intersections are identified in the 'Key Intersections' column in Table 2.

Table 2 – Attributes of streets with many bicycle collisions

Street	Coll-isions	Street Length	Colli-sions per Mile	Lanes	Bike Lanes	Part of 2006 Proposed Network	Key Intersections
Evergreen Way	14	6.96	2.0	6	No	No	Pecks Drive (2 collisions) 4th Ave W (2 collisions)
Broadway	10	6.52	1.5	2-4	No	No	Everett Ave (2 collisions)
W Casino Road	10	1.83	5.5	2	Yes	No	5th Ave W (3 collisions)
Colby Avenue	8	4.80	1.7	2-4	North of 26th only	No	Hewitt Ave (2 collisions)
SE Everett Mall Way	7	2.15	3.3	6	No	No	
41st Street	6	0.70	8.6	5-6	No	Yes	Rucker Ave (3 collisions) High Street (2

							collisions)
Hewitt Ave	6	0.55	10.9	4	No	No	Colby Ave (2 collisions)
52nd Street SE	5	0.69	7.2	2	No	Yes	

Key Points from Table 2

- Hewitt Avenue, 41st Street, 52nd Street SE and W Casino Road experienced the highest number of collisions per mile.
- Evergreen Way, Broadway and Colby Avenue are more than 4.5 miles long, which may partly explain their higher number of collisions.
- West Casino Road is a shorter street and has bike lanes, yet had 10 collisions involving bicycles.
- A stretch of 41st Street less than 1/2 a mile long experienced 6 bicycle collisions.
- SE Everett Mall Way, a six lane street, is noteworthy for its six non-intersection collisions.
- Only two of the streets have facilities for bicycles (West Casino Road and Colby Avenue).
- Two of the eight streets are on the Future Non-motorized Improvement Projects list of the Transportation Element 2006 Update.

Direction of Travel

Table 3 shows the direction vehicles (including bicycles) were traveling when the collision occurred. Though there are a large number of potential combinations of movements, 54 of the 93 collisions where characterized by only four basic movements.

Both the bicycle and the automobile were traveling straight on intersecting streets for 25 of the collisions. For 12 of the collisions, one vehicle was turning right onto a street and collided with another vehicle already traveling straight on that street. For nine of the collisions, it appears a bicycle collided with a vehicle traveling in the same direction making a right turn. This is sometimes known as a "right hook" collision. Finally, eight of the collisions were characterized by a left turning vehicle colliding with an oncoming vehicle.

Table 3 – Common collision movements

Vehicle 1 Movement	Vehicle 2 Movement	Direction of travel of Vehicle 1 relative to Vehicle 2	Number of Collisions	Illustration	Possible Causes
Going Straight Ahead	Going Straight Ahead	Perpendicular	25	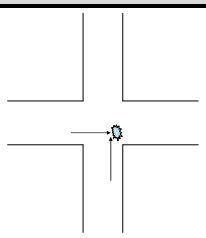	• No traffic control • Running red light
Making Right Turn	Going Straight Ahead	Perpendicular	12	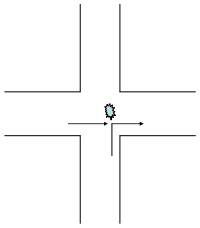	• Right turn on red • Running red light
Making Right Turn	Going Straight Ahead	Same Direction	9	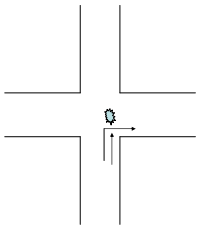	• Vehicle not seeing bicycle on right • Right turn on red
Making Left Turn	Going Straight Ahead	Opposite Direction	8	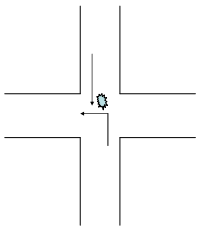	• Difficult left turn across multiple lanes • No left turn phase at signal

Conclusion

In the absence of bicycle and motorized vehicle count data at locations around Everett, collision data provides insight into the time of year, time of day and locations people bicycle. The data suggest that people bicycle at all times of the year, but that there are more bicyclists on the roads in months with better weather (May – September). The data also suggests that people bicycle at all times of the day, not just during morning and evening commute periods.

The collision data also provides an indication of where in Everett people are bicycling and where bicyclists are running into difficulty. As the map in Figure 5 shows, many bicycle trips occur in downtown Everett. There also appears to be significant bicycling along the streets listed in Table 2.

Four of the eight streets listed in Table 2 experienced a particularly high collision rate per mile.

- Hewitt Avenue is an east-west route downtown, where there are currently few facilities for bicycles. California Avenue, a nearby parallel street, is listed in the future bicycle network in the Transportation Element 2006 Update to Everett's Comprehensive Plan and is a recommended Tier 1 facility in this Plan.
- Both 41st Street and 52nd Street SE are part of the future bicycle network in the Transportation Element 2006 Update. These sections of these roadways where the collisions took place are less than a mile and represent key gaps in Everett's bicycle network.
- There were on average approximately three collisions per year on W Casino Road. Most of W Casino Road has bike lines and is an active bicycle and pedestrian area. As a result, the collisions may be indicative of high bicycle activity on this road.

Most of the streets in Table 2 are busy streets with more than two lanes of traffic that present complicated traffic patterns. A key question is whether bicyclists are using these routes because alternatives do not exist, because they are not aware of the alternate routes, or because they need to access destinations on these streets.

Alternate routes can be provided on less busy streets, while a complimentary network of signage can direct cyclists to routes that are safer for bicycling. However, while it may be desirable to provide bicycle facilities to encourage bicycle travel on less trafficked streets, key destinations such as stores, restaurants and employment sites are often located on busy streets. It is thus important to provide facilities to enable bicyclists to safely travel on streets with key destinations. Furthermore, bicyclists sometimes travel on busy streets because they prefer direct and fast routes to their destinations. Finally, some busy streets do not have a lower volume parallel street that is better suited for bicycles due to a lack of street connectivity. This is the case for some streets in the south part of Everett, including Everett Mall Way. For the above reasons, creating multi-modal streets may be a worthy goal for some of the busier streets in Everett.

Over 75% of the collisions involving bicycles took place at or near an intersection. Collision rates would likely be decreased by taking measures to increase visibility of bicyclists at

intersections. There are various ways to do this. Colored bicycle boxes place bicycles in front of traffic to increase visibility at intersections. Colored paint can also be used to alert motorists to the presence of bicycles on intersection approaches. Complicated intersections should be simplified where possible. Driveways are another conflict point for bicycles and automobiles. Consolidating breaks in the pavement for driveways (curb cuts) improves safety for bicycles traveling in a bike lane.

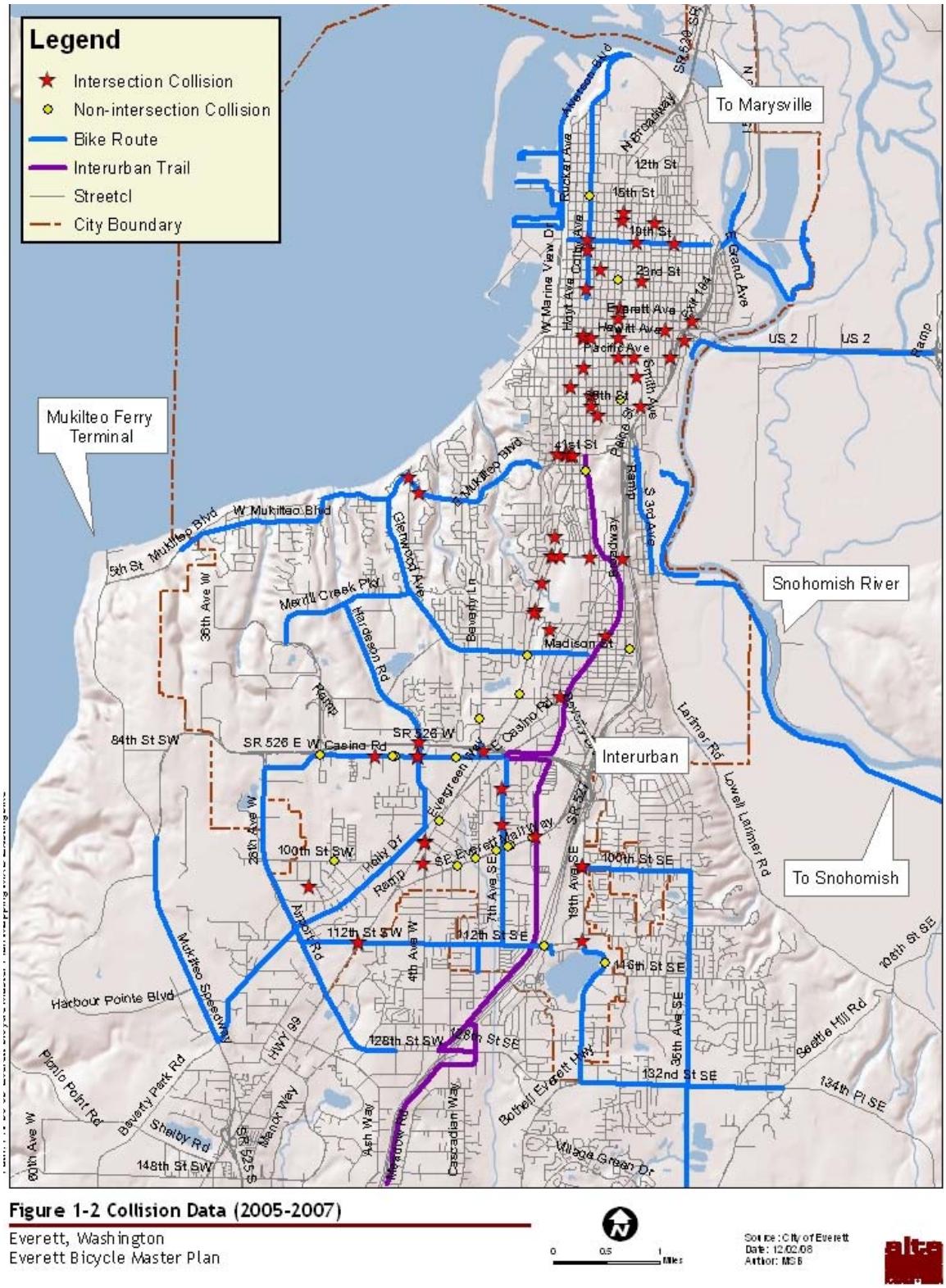

Figure 5 – Map of bicycle collision locations

Appendix D. Survey of Commute Trip Reduction Employers

This section provides a summary of the results of an online survey of employers participating in Everett's Commute Trip Reduction Program. Of the forty-one employers currently enrolled in the program, sixteen employers representing more than 8,000 employees responded to the online survey. Employers enrolled in the Commute Trip Reduction program who were contacted as part of the survey included the following:

- Achilles USA
- Agilent Technologies
- Applied Technical Services (ATS)
- Aramark Uniform Services
- Bridgeways
- City of Everett - Public Works Complex
- City of Everett - Downtown Complex*
- Comcast Cable
- Community Transit - Merrill Creek
- Communtiy Transit - Kasch Park
- Contour Aerospace
- Electronetics
- Everett Community College*
- Fluke Mfg Co. - Main
- Fluke Mfg Co. - Evergreen
- Frontier Bank
- Idearc Media
- Intermec*
- JanSport Inc.*
- Kimberly-Clark
- Naval Station Everett*
- Perteet*
- Providence Health - Colby Campus*
- Providence Health - Pacific Campus
- SNBL USA
- Snohomish County Government - Main Campus*
- Snohomish County Government - Denny Juvenile Justice Center
- Snohomish Co. PUD#1 - Downtown Everett*
- Snohomish Co. PUD#1 - Paine Field*
- Snohomish Health District*
- StockPot*
- The Boeing Company - Everett
- The Boeing Company - Bomarc
- The Everett Clinic – Main*
- The Everett Clinic - Gunderson Bldg*
- The Everett Clinic - Business Services
- Verizon - Main
- Verizon - Casino Complex
- Washington State DSHS - Support Enforcement*
- Washington State DSHS - Everett / Employment Sec
- Zumiez

* Responded to survey

End of Trip Facilities

Table 1 displays the number of Commute Trip Reduction employers providing various types of end of trip facilities. Of the 14 employer sites providing outdoor parking racks, eight of the sites include at least some covered bicycle parking.

Table 1

Facilities present at your organization	Number of Employers	Percentage of Respondents
Outdoor bicycle parking racks	14	87.5%
Shower facilities	14	87.5%
Locker Facilities	12	75.0%
Controlled access bike room	2[4]	12.5%
None	0	0.0%
Other[5]	4	25.0%

Indoor and Outdoor Parking

Table 2 shows the number of indoor and outdoor bicycle parking spaces reported in the survey. Survey respondents were reminded that one bicycle rack can provide two or more parking spaces.

Table 2

Type of Parking	Number of Employers	Percentage of Respondents	Total Number of Parking Spaces	Maximum Offered by One Employer
Outdoor Parking (Uncovered)	10	62.5%	128	60
Outdoor Parking (Covered)	8	50.0%	76	30
Indoor Parking	6	37.5%	106	75

Controlled Access Bike Rooms

Table 3 indicates the different ways that employers provide access to controlled access bicycle parking rooms.

Table 3

How employees gain access to controlled access room	Number of Employers
Key Card	3
Key	1
Other[6]	2

Employer Programs

Table 4 indicates the programs employers offer to support bicycling to work.

[4] While only two employers indicated having a controlled access bike room, responses to a question later in the survey (see Table 4) indicate that at least four employers have a controlled access bike room.
[5] Other responses include (1) Indoor bike rack, small lockers, (2) we have a locker room with showers that emp can pay $35.00 a year to use, (3) Indoor bicycle parking, (4) Concealed outdoors bicycle lockers
[6] Other responses include (1) Key for concealed outdoors bicycle lockers and (2) The entire compound has controlled access that requires a key card or check in with security

Table 4

Programs to support bicycling	Number of Employers
Participation in 'bike to work' days	13
Guaranteed ride home program	12
Offering incentives to bike commuters[7]	7
Education, such as bike commuting workshops	2
Employee access to a company vehicle for personal use during the day	2
None	1
Employee access to company bicycles	0
Parking cash out program	0

CTR Employer Suggestions to Improve Bicycling

The following responses were given to the question "What facilities or programs could be included in the Everett Bicycle Master Plan to improve the bike to work mode share?"

- Provide bike lanes where possible, Bike racks on all buses
- On the bike to work days, it seems like there are not very many stops from North or South to our facility at 916 Pacific Ave, or 1321 Colby Ave [provided by respondent from Providence Health Systems]
- Bike lanes or shareways on local streets
- Add bicycle lanes and keep the edge of the roads clean, remove sand after snow fall in a timely manner.
- Clearer bike lanes. Better enforcement of bike laws and protection of bikers.
- More distribution of bicycle maps. Showers. Bike lockers.
- We are expected to have a place for bike locker users to be able to shower and lockers for personal items.

Conclusion

The survey indicates that employers are making good progress in their efforts to facilitate and encourage their employees to bicycle to work and achieve the goals of the Commute Trip Reduction Program. The City of Everett could take further steps to provide these and other employers with additional resources for their employees. For example, while employers may be unlikely to dedicate more staff to time to improve their current programs, they would likely host bike commuting and other similar workshops if they were offered by the city.

[7] Financial incentives, increased vacation time, credit at a local bike shop, reimbursement of bicycle-related expenses, etc.

Appendix E. Stakeholder Interviews

As part of the Everett Bicycle Master Plan Implementation, several key stakeholders were interviewed regarding the conditions for bicyclists in Everett. Stakeholders from the following organizations were interviewed:

- Sharing Wheels Community Bike Shop
- Snohomish Health District
- B.I.K.E.S. Club of Snohomish County
- Community Transit
- Cascade Bicycle Club
- David Roberts, Resident
- John Lindstrom, Resident

Key Themes

Key destinations needing bicycle access

- Everett Waterfront
- Boeing
- Everett Station
- Everett Community College
- Everett College Station
- Downtown Everett (including County buildings)
- Hewitt (US2) Trestle
- Providence Hospital
- Department of Social and Health Services (DSHS)
- Future University of Washington campus
- Public Housing on N End of Everett
    - Plan for access to the south or east (downtown, station, trestle or north to 529)
- Large disadvantaged population in NE Everett
- Large disadvantaged population in South Everett and along Casino Road
- New Bus Rapid Transit stations

Major Barriers

The following streets were identified as major barriers to bicycle travel in need of frequent bicycle crossings:

- Evergreen Way
- Everett Mall Way
- Broadway
- I-5

Major Gaps in the Network

- The area around Silver Lake
- Interurban Trail to downtown
- Interurban Trail to Everett Station
- Everett Station to the Trestle
- E/W route from Trestle Trail
- Access to Marina from the south
- Residential locations in south Everett to commercial areas on 128th St
    - Park n ride at 128th and I-5
- Gap between new widened Interurban bridge and new bike lane on Hwy 527
    - Could be fixed with wayfinding and use of side streets
- Schools – need signed routes

Specific Locations in Need of Attention

- 41st Street, including the new I-5 overpass
    - 41st & Rucker
    - 41st & Colby
- 52nd Street
- 128th Street
- Colby (by the hospital, south of 10th) – lanes get very tight
- Hoyt south of 21st Street
- Evergreen Way/Rucker
- Pacific Ave from Everett Station
    - short steep hills, have to cross Broadway, semis coming off I-5/reaching the navy base

- Hwy 529 Bridge to/from Marysville
- I-5 southbound on ramp from E. Marine View Dr.
- I-5 northbound off ramp onto E. Marine View Dr.
- Pedestrian overpass at the waterfront - difficult to get to and when you get off it
- Casino & Evergreen Way
- Other Casino Road intersections
- Broadway & Everett
- Evergreen & 112th St
- 112th St and 4th Ave
- Casino and 5th Ave
- 52nd Street & Evergreen
    - bike lane heading West (from Trestle) stops before Evergreen Way
    - need for signage to let bicycle know they can move into the thru lane

Ideas for additional routes

- From Everett Station
    - 33rd is not bad (steep hill – no way around the hills)
- California could be an E/W street with a light to cross Broadway
    - Need to cross I-5 as well
- Grand Avenue could be made a primo bike/ped street
- Something on either side of Colby or Broadway for N-S travel
    - Rockefeller could work well
    - Maybe re-stripe Broadway 2-lane w/back-in parking
- Colby would be the ideal street from end of Interurban to Downtown
    - Remove parking
- 3 routes to Everett Waterfront

    1. End of Grand Ave – great for families; gets you close to farmers market

    2. Pedestrian overpass – need to make access better and identified, then give bicyclists a safe place to go when they get there

    3. Hewitt Avenue, right on Marine View Dr – Marine View would need a bike lane there. Hewitt is less used than Pacific. California is not bad, but has a steep hill.

Opportunities

- Community Transit will begin Swift bus rapid transit service between Everett and the Aurora Village Transit Center beginning November 30, 2009, originating at Everett station with stops along Evergreen Way and Pacific Avenue. Details are available at http://www.commtrans.org/Projects/Swift.cfm.
- Riverfront Development Plan
- Broadway Plan – redevelopment happening on Broadway
- Port of Everett Waterfront Plan

Policy Issues

- Traffic Signal Detection & Tuning
    - Need markings when detectors are paved over
- Bicycle Parking Code, and lack thereof
- Bike lane sweeping
- Bicycle/Pedestrian Coordinator
- Reduce car parking minimums
- Complete Streets Policy to require new or rebuilt arterial or other major roads to safely accommodate the needs of pedestrians, bicyclists and transit users regardless of age or ability.
- Driver education
- Land use - Change height density
- Land use - Co-locate origins/destinations
- Curb the auto
- Bike Share Program

Signage

- Interurban - Tell users where they are while on the trail (cross streets, near transit stations, etc.)
- Interurban - To direct user to it
- Interurban to direct users from end of trail (41st & Colby) to Downtown
- Interurban to direct users from end of trail (41st & Colby) to Everett Station
- Interurban and 112th – direct users to new park n ride
- Bike/ped bridge over HWY 526 at Evergreen Way – direct users to it
- Hewitt Ave Trestle Bridge/Trail
- 23rd Street
- Bikes on roadway signs

Appendix F. Newsletters

Everett Bicycle Master Plan

Update #1

In this issue: Kick-off! A tour. Preliminary goals brainstorm. Next Steps.

A Fall morning on the Interurban and Ron Toppi at Share Wheels Community Bike Coop

Welcome to Update #1 for the **Everett Bicycle Master Plan**, a periodic effort to keep interested parties informed on the progress Everett is making in planning for bicycle transportation.

We had the project introductions, kick-off and preliminary tour earlier this week. I spent Monday and Tuesday with City Project Manager **Jim Ozanne** (Public Works) and **Steve Ingalsbe** (Planning and Community Development) discussing: project schedule, data needs, previous plans and making a windshield tours of various parts of the city.

Tuesday morning I enjoyed a sunny cool morning ride around Everett with several of the citizens and visited Sharing Wheels, Everett's community bike co-op.

Goals

As an introductory exercise on Monday evening I asked the participants to brainstorm what the goals should be for the Everett Bicycle Master Plan. The list below is a product of that exercise. Some of the comments were appropriate project goals and some were really site

specific or topical solutions. Many of these ideas will resurface or be addressed throughout the project in one form or another.

- Increase the bicycle mode share (the proportion of trips made by bicycle)
- Reduce bicycle collisions
- Improve interconnection with other jurisdictions (neighboring cities and in the county)
- Create clear, connected routes with Everett
- Establish a bike coordinator position (or at least make it part of someone's assignment)
- Establish a bike and pedestrian advisory committee (perhaps part of the Transportation Advisory Committee)
- Improve connections across barriers (such as I-5 and other highways and major arterials)
- Improve access to mountain biking
- Tie in the school district (getting fat off kids, safe routes)
- Incorporate healthy communities initiatives
- Increase number and locations of bicycle storage
- Improve the connection to the Snohomish River Trestle at Hewitt
- Improve waterfront access
- Clarify the contradictory policies regarding sidewalk riding
- Provide clear design guidelines for bicycle facilities
- Improve bike access to transit vehicles and make policies consistent between agencies
- Improve wayfinding on the Interurban Trail and other routes
- Seek Bicycle Friendly Community status from the American League of Bicyclists

We also discussed who should be informed of the project, and who might be champions for improvements to bicycling transportation facilities:

- Health care providers (active living, healthy communities efforts)
- The mayor and council
- School district(s)
- Parents of school children
- Neighborhood groups and department of neighborhoods

Next Steps

We really are just getting started, so the calendar is somewhat flexible. We will be scheduling two open houses – March (or so) and late Summer. In the meantime, we will be absorbing the background information, preparing our inventory of existing conditions and refining the goals for the project. Look for additional site visits by our staff and perhaps some questions on specific ideas and routes as we think about improving bicycle transportation in Everett.

Thank you. Please feel free to contact me and the city's project manager Jim Ozanne phone: 425 257 8926.

==========

Steve Durrant, ASLA

Alta Planning + Design

711 SE Grand - Portland, OR - 97214 - o:503 230 9862 - d:503 200 3250 - f:503 230 9864

e:stevedurrant@altaplanning.com - w:www.altaplanning.com

Alta Plannng + Design is the national leader in non-motorized transportation research, policy, planning, programs and facility design. Please visit our website at: www.altaplanning.com

Everett Bicycle Master Plan

Update #2

Welcome to Update #2 for the **Everett Bicycle Master Plan**, a periodic effort to keep interested parties informed on the progress Everett is making in planning for bicycle transportation.

In this issue: Deficiencies corrected, background info, existing routes, employer bike commuting survey, what is a public bike program, how you can help. Next Steps.

Cycling with local bike enthusiasts on College Avenue near Woodlawn, a quieter north-south street parallel to Evergreen Way.

To Begin With

Wow, what a kick-off. Thank you everyone in Everett and all the agencies and organizations that have shown an interest in the Everett Bicycle Master Plan. Our email list went from 20 to 100 in a week, and we are still adding names. If you know of people or organizations that should be included, please contact: mattberkow@altaplanning.com. Don't forget to check your spam folder to make sure we are getting through.

Deficiencies Corrected

Can we take credit for this? The first Update generated some comments to public works staff on current challenges to bicycle commuting experienced by Everett cyclists due to construction on Marine Drive. Same-day service got the contractor motivated to improve bike access through or around the work site. No promises, but being in touch can be helpful.

Jim Ozanne at the City of Everett is responsive to deficiency requests and is the appropriate person to contact. While some items can be addressed quickly, larger projects may need to be prioritized. Please send information on other deficiencies to:

Jim Ozanne, PE
Engineering Services
City of Everett
3200 Cedar ST
Everett, WA 98203
(425) 257-8926
jozanne@ci.everett.wa.us

Background Info

We are currently gathering background information on:

- The location of existing bicycle facilities, including lanes, signage, and parking
- The status of projects recommended in the Transportation Element 2006 Update
- Developments and land use changes that could impact bicycling
- Transit oriented projects
- Potential sources of funding for bicycle projects

Existing Routes & Facilities

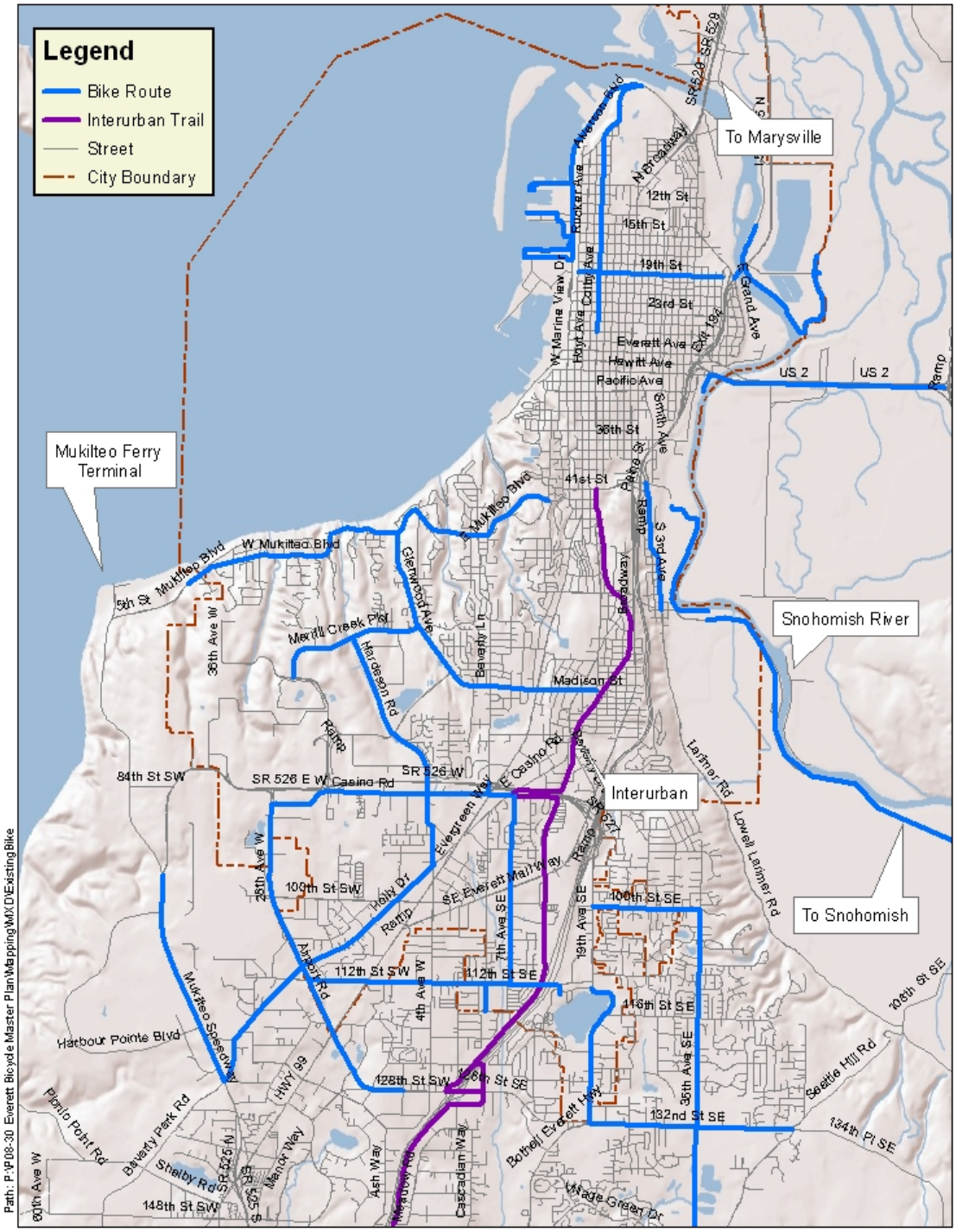

Figure 1-1 Existing Bicycle Facilities

Everett, Washington
Everett Bicycle Master Plan

Source: City of Everett
Date: 12/02/08
Author: MSB

Existing bicycle routes in Everett from the Transportation Element 2006 Update.

You can help

Existing Routes & Facilities

Please use the attached map that displays bicycle facilities in Everett to provide feedback on one or more of the following:

1. Areas that are difficult for bicycles - please be specific in describing the location and the problem (*provide addresses or cross streets if possible*)
2. Key destinations – places that you especially want to bicycle that lack adequate accommodation for bicycle travel (*provide addresses or cross streets if possible*)
3. Errors on the map - such as a bike lane not shown on the map or one that is shown but does not exist

You can print the map and draw your comments directly on the map. You may also write on the back or on a separate piece of paper to provide further explanation. For those that are computer savvy, you can make your changes on the image itself and email files and comments to mattberkow@altaplanning.com. Otherwise, mail your comments to the following address:

Mathew Berkow
Alta Planning + Design
711 SE Grand
Portland, OR 97214

mattberkow@altaplanning.com

Employer Bike Commuting Survey

An online survey was sent to 41 employers that participate in Everett's Commute Trip Reduction Program to help assess existing conditions for bicycles in Everett. Survey questions generally seek information on programs (guaranteed ride home, incentives, etc.) and facilities (bike parking, showers, etc.) that support bicycling to work. If you received notice of the survey, have you responded?

Bike Sharing Programs

What is a Public Bike Program?

Bike sharing is an innovative approach to urban mobility. Combining the convenience and flexibility of a private vehicle with the accessibility and reliability of public mass transit. Public bicycles are available on demand- fast and easy access for any trip around the city

without the hassles presented by parking a private car or waiting on a transit timetable. When used in combination with other transportation systems, a shared bike program can reduce the travel time between transit stop and office and overcome the distance between residence and shopping center. The flexibility and freedom presented by a public bicycle program are perfectly suited for modern urban commutes.

What issues are there to consider with Public Bike Programs?

Many issues need to be considered before embarking on a public bike sharing program. Proper planning for station locations and number of bicycles is important for the program to have significant impact on mode share. Start-up costs for equipment (including the bicycle fleet, station infrastructure and station technology) are considerable. Fleet management and maintenance plans need to be in place to account for theft, wear and tear from use, and redistribution of bicycles from one station to another. Liability and safety of users and operators continues to be a concern for cities considering bicycle sharing.

Where are Public Bike Programs?

Public bicycle programs have gained momentum throughout Europe. Ninety-plus cities around the world have some form of shared bike infrastructure; everywhere from Europe to Australia to Asia. Italy, France, Germany and Spain have all enjoyed the success and popularity of a public bicycle rental system and the United Kingdom and United States are next, with a dozen major cities planning to implement bicycle systems in the coming years. Washington D.C. is the first U.S. city to execute a European-style model of self-service public bike rental. Minneapolis, Minnesota and Albuquerque, New Mexico have plans to kick-off similar self-service public bike programs in 2009.

In the next Update

Draft design guidelines, and what makes public bike programs work?

Next Steps

We are well underway documenting existing conditions and current practices in Everett. Alta staff will be visiting again to document some of the tough connections and field check the project mapping. We will be scheduling two open houses – March (or so) to review improvement alternatives and late Summer to review the proposed plan.

Thank you. Please feel free to contact us and the city's project manager Jim Ozanne phone: (425) 257-8926 [JOzanne@ci.everett.wa.us].

==========

Steve Durrant, ASLA

Alta Planning + Design

711 SE Grand - Portland, OR - 97214 - o:503 230 9862 - d:503 200 3250 - f:503 230 9864

e:stevedurrant@altaplanning.com - w:www.altaplanning.com

Alta Planning + Design is the national leader in non-motorized transportation research, policy, planning, programs and facility design. Please visit our website at: www.altaplanning.com

Update #3

Welcome to Update #3 for the Everett Bicycle Master Plan Implementation, a periodic effort to keep interested parties informed on the progress Everett is making in planning for bicycle transportation.

In this issue:

- Open House Recap
- Updated Map
- Stakeholder Interviews
- Project Website
- Past and Present: Bicycling in Everett
- Next Steps

Open House Recap (see attached minutes)

As many of you know, we had a fantastic turnout at the second open house, which took place on Tuesday, March 10th. According to the sign-in sheet, there were 69 people in attendance! This was a great show of enthusiasm for the work the city is doing to improve its implementation of bicycle facilities. The event also received excellent media coverage, with an article appearing in both the Herald (link: A Path to a Healthier City) and the Tribune.

The open house began with a 20 minute introduction, which was followed by several activities designed to obtain citizen input and feedback on preliminary maps and facility recommendations. The meeting ended with a short question and answer session.

Participants were given seven (7) dots to select the proposed improvements that were most important to them. Proposed improvements were based upon stakeholder interviews, feedback received from email updates as well as previous planning efforts. Space was provided to suggest additional improvements. The following table lists the improvements that received the most votes.

Spot Improvements

Project Location	Improvement	Number of Votes
41st & Colby	Improve intersection for bicycles / Add bicycle detection at signal	35
Hwy 529 Bridge	Improve bicycle access	27
Trestle (US 2/ Hewitt)	Improve bicycle access	24
Pedestrian Bridge over W Marine View Drive @ 25th	Improve bicycle access	11
Casino & Evergreen Way	Improve intersection for bicycles	11
Interurban & Everett Mall Way	Improve intersection for bicycles	11
Colby: 10th to 19th	Increase bike lane width	8
California & Broadway	Allow bikes to continue straight	7
41st & Rucker	Improve intersection for bicycles	7

Participants were given an additional seven (7) dots to evaluate the *preliminary prioritization* (tiering) of proposed routes. Proposed routes were also based upon stakeholder interviews, feedback received from email updates and previous planning efforts. Of the several downtown routes listed on the map, Colby (North-South) and California (East-West)

received the most votes. Though not initially on the map, Grand received many votes as an additional North-South route on the west side of town. The following table lists the routes that received the most votes.

Proposed Routes Evaluation

Route	Facility	Preliminary Tier	Votes for Should Be Higher Priority
41st St. - Interurban to Riverfront Trail	Trail	3	15
SR 529: Broadway to Marysville	Bike Lanes	3	14
Other: Grand Ave	Bike Boulevard/Shared lane markings	None	13
Colby	Bike Lanes	1	12
Larimer Rd.: Seattle Hill Lowell	Bike Lanes	2	9
52nd St. Fleming to Lowell-Larimer	Bike Lanes	2	8
Japanese Gulch: Mukilteo B. to SR 526	Trail	3	8
California: W. Marine View to US 2	Bike Lanes	1	8
Pigeon Creek 1:Mukilteo B. to Dogwood	Trail	3	7
Riverfront Trail: 16th St. to 41st St.	Trail	3	7
Hewitt	Bike Lanes	1	6
19th Ave - 112th - 100th	Bike Lanes	3	6

Evaluation Criteria - Participants were asked to comment on the proposed criteria and the relative weight of each one. Participants commented that higher weight should be given to Improves Safety, Recreational Value and Provides Access to Destinations. Connectivity to Other Modes (bus, park/ride) was suggested as an additional criterion.

Updated Map

We have updated the Everett Bicycle Map based on feedback provided at the open house. As the legend explains, the colors of the facilities represent our current tiering (prioritization) of proposed facilities. These may still change. Feel free to email corrections or comments on the prioritization of a given facility.

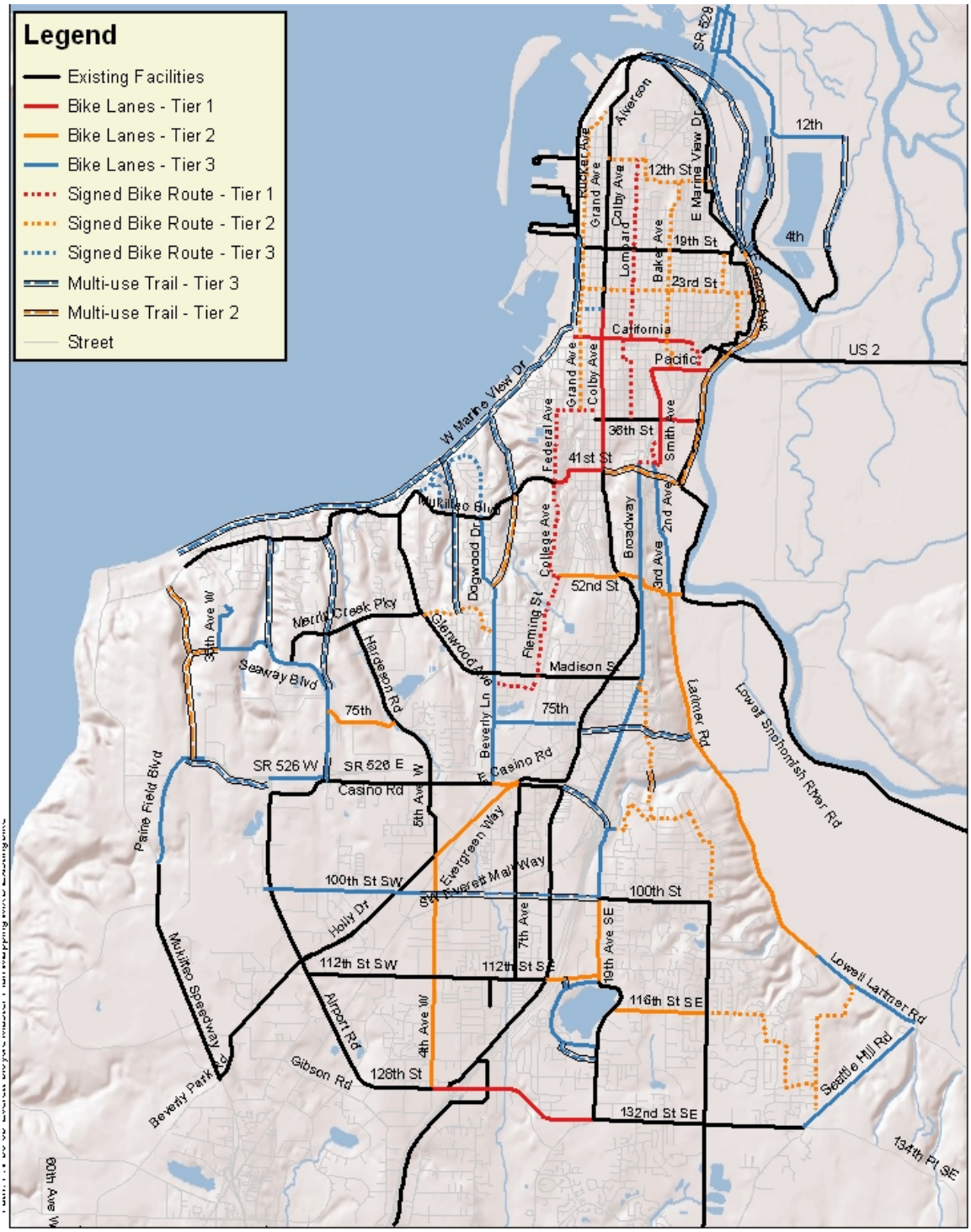

Figure 1-1 Evaluation of Proposed Bicycle Facilities

Everett, Washington
Everett Bicycle Master Plan

0 0.4 0.8 Miles

Source: City of Everett
Date: 1/23/08
Author: MSB

Stakeholder Interviews

Prior to the Open House, stakeholder interviews were conducted with people selected to represent a diverse cross-section of Everett's population. The Sharing Wheels Community Bike Shop works with low-income, homeless and youth populations. B.I.K.E.S. Club of Snohomish County has approximately 130 members and is organized mostly around road/recreational riding. The Cascade Bicycle Club, headquartered in Seattle, is more focused on promoting utilitarian bicycle trips, and reached out to approximately 100 of its members in the Everett area in anticipation of the interview. An employee of Community Transit spoke to the needs of people who make bike-transit connections. An employee of Snohomish Health District added the perspective of Healthy Communities, a community-based effort to improve health through active living and healthy eating. Individuals interviewed included those who travel exclusively by bicycle, occasional commuters and recreational riders.

This effort provided important information regarding:

- Destinations needing bicycle access (Everett Station, the waterfront, Boeing, Downtown, etc.)
- Major barriers to bicycle travel (Evergreen Way, Everett Mall Way, Broadway, I-5)
- Major gaps in the network (such as the end of the Interurban to Downtown)
- Specific locations in need of improvements (including at specific intersections)

Project Website

The Everett Bicycle Master Plan Implementation project now has its own page on the City of Everett website! The web page contains a description of the planning effort and copies of materials from the March 10th Open House. Check it out: Bike Planning Study in Everett.

Past and Present: Bicycling in Everett

The goal of the Bicycle Master Plan Implementation is to improve conditions for bicycling in Everett, but existing bicycle facilities didn't come out of thin air. The following is a list of some of the past important developments for bicycling in Everett, along with the dates when they occurred. Check out the history of the current popular bikeways in Everett, and then read on to see what new facilities are currently under development by the city.

Past projects:

- 1973: W Marine View Dr – Mukilteo Blvd
- Early 1990s: Everett's core routes
- 1995-7, 2004-5: Interurban Trail
- 2001, 2006: Holly Drive
- "The Bike Group": informal, stakeholder-based process

- 2006 Transportation Plan Update: created the existing and future maps found in the update
- 2008-09: Bicycle Master Plan Implementation

Current projects:

- **West Marine View Drive**
  - Project limits: (1) Everett Ave. to 25th St, (2) 10th Street to near North View Park.
  - Right of Way negotiation/acquisition is in progress.
  - Construction will start when ROW acquisition is complete.
  - For additional project funding and description, please visit: http://www.everettwa.org/Get_PDF.aspx?pdfID=1610
- **Snohomish Riverfront Trail** - Phase II (Smith Street Connector)
  - Project limits: S. 3rd Ave. at 41st intersection to Smith Street, near Everett Transit Station.
  - Design phase is 90% complete.
  - Construction will occur between 2009-2011.
  - For additional project funding and description, please visit: http://www.everettwa.org/Get_PDF.aspx?pdfID=1611
- **East Everett Pedestrian Walkway** (East Grand Ave/East Marine View Drive)
  - Project Limits: North of 21st Street, to Summit Ave.
  - Design phase is 30% complete.
  - Construction will occur between 2009-2011.
- **36th BNSF Overcrossing**
  - Multi-use bicycle and pedestrian over crossing.
  - Currently in design.
- **112th Street**
  - Project limits: Meadowdale High School to 19th Avenue NE.
  - Completion predicted next year; most of the western end is already completed.
- **Holly Way**
  - Using recently-awarded stimulus package funding, we are continuing to improve Holly Way for use by bicyclists.
  - Much of the corridor has been completed over the last several years.
- **Riverfront Development**

    - Planned to connect to the existing Lowell Riverfront Trail to the south, to Pacific Avenue on the north, to the Interurban trail and the Everett Transit Center to the west.
    - Currently in the planning phase.
- **BNSF Railroad at Pigeon Creek**
    - We are looking at alternatives to cross the BNSF Railroad tracks at Pigeon Creek to create a connection with the South Terminal Trail.

Next Steps

We have gathered a wealth of information and received feedback from the community and are now ready to finalize a prioritized list of projects. The next step is to create a set of design guidelines for providing different types of bicycle facilities (bike lanes, signed routes, multi-use trails, etc.) in a variety of settings. The final document will apply these design guidelines to Tier 1 projects, including an assessment of how to deal with unusual or difficult parts of a given route (such as a difficult intersection or constrained right-of-way). A final open house will take place in late summer/early fall to give the community an opportunity to provide feedback on the final Everett Bicycle Master Plan Implementation document.

Please send comments to myself or

Jim Ozanne, PE
Engineering Services
City of Everett
3200 Cedar ST
Everett, WA 98203
(425) 257-8926
jozanne@ci.everett.wa.us

Thanks very much for your continued interest, feedback and support...

--
Mathew Berkow
Alta Planning + Design
711 SE Grand
Portland, OR 97214
(503) 230-9862
(503) 230-9864 fax
www.altaplanning.com

Appendix G. End-of-Trip Facilities

End-of-trip facilities are critical to encourage bicycle travel. Not only are end-of-trip facilities a fundamental component of a bicycle network, but a lack of safe and secure parking facilities can be a real obstacle to promoting bicycle riding. Surveys have found concern about bicycle theft or vandalism to be one of the top reasons people cite for not riding their bicycles.

The purpose of this memo is to review existing end-of-trip facilities, policies and bike parking code in Everett and provide recommended actions based on best practices from around the country.

The memo is organized into six sections:

I. Local plans, policies, and standards

II. Summary of existing facilities

III. End-of-trip facilities policy elements

IV. Proposed end-of-trip facilities standards policy language

V. Proposed bike parking code

VI. Recommended action items

Local Plans, Policies, and Standards

The City of Everett does not currently have minimum parking requirements for bicycle parking in its development code. The exception is development code that applies to the Central City (Zone B-3), which does contain a requirement of secure parking facilities, shower and change room facilities for office buildings with more than ten thousand square feet gross floor area. Bicycle facility improvements are set out as goals in several places in the Comprehensive Plan, including future code amendments to require secure bicycle parking, reduce vehicular parking where appropriate and establish design standards for the implementation of bicycle projects. The Downtown Plan calls for the development of bicycle parking requirements in City Code and suggests specific requirements.

This section summarizes current local policies and standards that relate to end-of-trip facilities in Everett. The following documents reference end-of-trip facilities:

- Everett Development Code
- Everett Comprehensive Plan Transportation Element Update 2006
- Everett Comprehensive Plan Land Use Element
- Everett Downtown Plan

Everett Development Code

Chapter 46.68 - Commute Trip Reduction

This ordinance is designed to encourage employers to take measures to reduce vehicle miles traveled (VMT) per employee and single occupancy vehicle (SOV) trips. The ordinance contains both mandatory and additional elements for employers. The following is an additional (optional) element:

- Provision of bicycle parking facilities, lockers, changing areas, and showers for employees who bicycle or walk to work.[1]

Chapter 22 – Zone B-3 Regulations

The following bicycle policy is specific to the Central City (Zone B-3):

- Office buildings with more than ten thousand square feet gross floor area shall include secure bicycle parking facilities and shower and change room facilities for employees. Design of such facilities shall be subject to approval by the city to ensure adequate capacity for anticipated use, and for convenience of bicyclists.[2]

[1] Chapter 46.68, Section 46.68.080, B4k
[2] Chapter 22, Section 22.020, H

Chapter 16.13 - Sustainable Building and Infrastructure Policy

The Sustainable Building and Infrastructure Policy states the intent of the city to promote green building practices in all city-owned capital facilities. The city also encourages such building practices in private developments, where appropriate. The U.S. Green Building Council's LEED certification is required of new city buildings in excess of 5,000 square feet. Full certification is not required of smaller buildings, but incorporation of some green building elements is still required.

In order to receive LEED certification, buildings receive points based on a green building scoring system which is detailed in a document called Green Building Rating System (version 2.1). Buildings receive one point for Alternative Transportation: Bicycle Storage & Changing Rooms. To receive the point, the building must meet the following requirements found in the document:

> Credit 4.2: For commercial or institutional buildings, provide secure bicycle storage with convenient changing/shower facilities (within 200 yards of the building) for 5% or more of regular building occupants. For residential buildings, provide covered storage facilities for securing bicycles for 15% or more of building occupants in lieu of changing/shower facilities.

Everett Comprehensive Plan Transportation Element Update 2006

The 1994 Everett Comprehensive Plan was written to comply with requirements of the State of Washington Growth Management Act of 1990 (GMA). The objective of the growth management plan was to provide a balanced transportation system to control the sprawl of urban land uses and encourage alternatives to the single occupant vehicle (SOV), particularly during the peak period. Bicycles are one of the modes promoted as an alternative to driving alone. The 2006 update to the Transportation Element maintains the goals of the 1994 plan. It contains updated "mode of travel" targets and a list of capital projects required to accommodate the future demands of each mode, including bicycles. The following section describes references in the plan that relate to end-of-trip facilities.

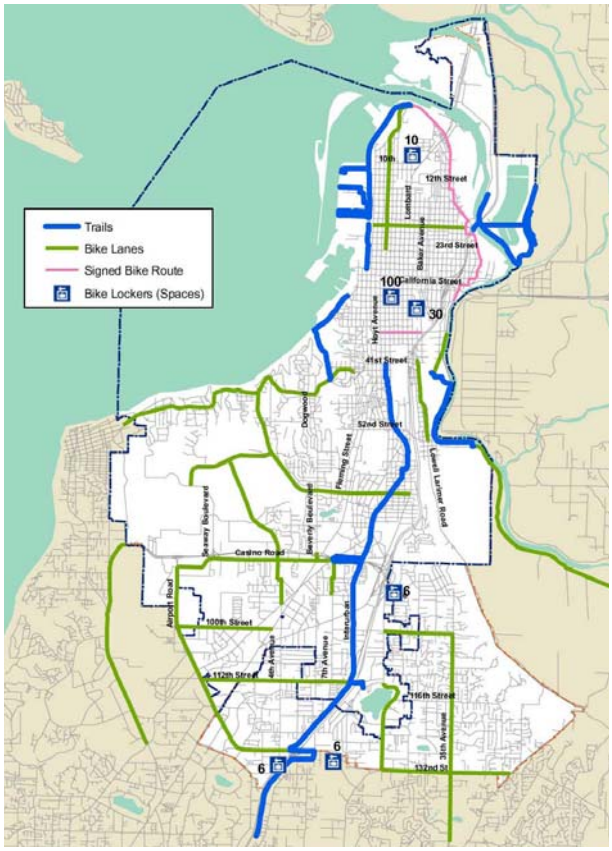

Figure 1 – Bike Locker Locations and Spaces

Section 2 - Existing Conditions

In describing existing bicycle facilities, the plan states that "While there are many bicycle racks provided at parks, schools and by key businesses, there are only 50

public storage lockers at park-and-ride facilities."[3] A map of existing bicycle facilities that includes the location of the storage lockers is found in Figure 2.10 of the plan, and reproduced here in Figure 1.

Section 3 - Transportation Goal, Objectives and Policies

Objective #1 - Expand Multi-Modal Travel Options

- 1.17 Encourage accessibility for bicyclists on the transit system.
- 1.18 Encourage, using code amendments as appropriate, new and redeveloping properties, major transit stations, and park-and-ride lots located within the city to provide secure bicycle parking and related amenities to help encourage the use of bicycles by residents, employees, shoppers and visitors.
- 1.31 Actively seek local, state, and federal funding and grants for the provision and enhancement of bicycle and pedestrian facilities and amenities.

Objective #2 - Planning Principles

- 2.3 The design of park and ride facilities around transit centers shall encourage shared-use parking with other transit-oriented development and shall not obstruct the ease and safety of pedestrian and bicycle access to a transit center from other land uses.
- 2.4. New developments shall incorporate physical features designed to promote and enhance alternatives to the single-occupant vehicle, including code amendments to require secure bicycle parking and to reduce vehicular parking requirements where appropriate.
- 2.20. Establish and adopt design standards to ensure that the implementation of bicycle and pedestrian system projects are coordinated and consistent in design and construction with other transportation system improvements.

Section 4 – Transportation Implementation Strategy

- Section 4.1, Multi-modal Management Transportation Strategy, states that the City will review its development code, "such as minimum parking requirements for vehicles and bicycles, with the objective of encouraging a higher proportion of non-motorized travel."
- Section 4.3, Public Transportation Services Strategy, contains a subsection on 'Stations and Facilities' which calls for bicycle parking at new and expanded transit centers. "The Plan provides for continued investments in expanding existing transit centers and building new transit centers. Associated parking facilities for vehicles and bicycles will be provided at the centers."

[3] Section 2.4

Comprehensive Plan - Land Use Element

The land use element of Everett's Comprehensive Plan makes a few references to bicycles. While the element does not specifically mention end-of-trip facilities for bicycles, it does state that new development and redevelopment in urban centers "shall be designed to be compatible with transit use, as well as encouraging pedestrian and bicycle activity."[4]

Everett Downtown Plan

The Everett Downtown plan, adopted in 2006, acknowledges that there are no bike lanes or bike-only facilities in downtown Everett. The plan outlines a commitment to improving bicycling conditions in downtown.

The plan recommends the development of bicycle parking requirements in order to encourage more people to commute to work by bicycle. The plan makes mention of a secure lock-up room installed on the Snohomish County Campus.

The plan also states that on-street bicycle parking racks "should be included in the downtown street standards to ensure consistency with other street furniture and themes."[5]

In addition to the provision of bike lanes on two streets (Hoyt Avenue and California Street), the Proposed Transportation Improvement Actions section calls for:

- the creation of a Transportation Management Association (TMA)
    - The plan states that transportation demand management (TDM) programs, to be implemented by the TMA, can include "bicycle parking and shower facilities"[6]
- the development of bicycle parking requirements in City Code[7]

The plan recommends specific development code requirements with regard to end-of-trip facilities, including:

- secure bicycle parking (individual bike lockers or controlled lock-up rooms) for employees
- one secure bicycle parking space per 5,000 square feet of commercial office or retail floor area
- the provision of shower and locker facilities for employees in all commercial buildings greater than 20,000 square feet[8]

---

[4] Chapter 2, Section 4C, Policy 2.11.9, a5
[5] Proposed Transportation Improvement Actions – T4
[6] Proposed Transportation Improvement Actions – T1
[7] Proposed Transportation Improvement Actions – T4
[8] Proposed Transportation Improvement Actions – T4

Summary of Existing Facilities

The City of Everett has installed approximately 18 wave style bicycle parking racks in the central business district. Several other styles of bicycle parking racks have been installed by organizations other than the city.

The Everett Comprehensive Plan Transportation Element Update 2006 refers to "many bicycle racks provided at parks, schools and by key businesses" and mentions "50 public storage lockers at park-and-ride facilities."[9]

A recent online survey of employers participating in Everett's Commute Trip Reduction program provides further detail on the types of parking available in Everett. Sixteen employers responded to the online survey. Table 2 displays the number of employers providing various types of end of trip facilities.

Table 2 – End of Trip facilities provided by Commute Trip Reduction Employers

End of Trip Facility	Number of Employers (16 respondents)
Outdoor parking racks	14
Shower facilities	14
Locker facilities	12
Controlled access bike room	2

Of the 14 employer sites providing outdoor parking racks, eight of the sites include at least some covered bicycle parking. Table 3illustrates the amount of indoor and outdoor bicycle parking reported in the survey.

Table 3 – Amount of Indoor and Outdoor parking provided by Commute Trip Reduction Employers

Type of Parking	Number of Employers	Number of Parking Spaces
Outdoor Parking (Uncovered)	10	128
Outdoor Parking (Covered)	8	76
Indoor Parking	6	106

[9] Section 2.4

End-of-Trip Facilities Policy Elements

End-of-trip facilities policy is typically comprised of two elements:

1. Standards for bicycle access and parking

   A section of standards describes necessary elements of good bicycle parking. This section describes items such as location, space requirements, covering and lighting to ensure that the facilities provided are convenient, functional and secure.

2. Off-street parking requirements

   Off-street parking requirements specify the minimum amount of bicycle parking required under different commercial and residential land uses. Bike parking requirements typically distinguish between the number of required short-term and long-term spaces. Requirements also often specify that a certain percentage of bicycle parking be covered.

   - Long-term bicycle parking facilities provide a high degree of security and protection from the weather. They are intended for situations where the bicycle is left unattended for long periods of time, such as apartments and condominium complexes, schools, places of employment and transit stops. These bicycle parking facilities are usually lockers, cages or rooms in buildings.

   - Short-term facilities provide a means of locking the bicycle frame and both wheels, but do not provide accessory and component security or weather protection (unless covered). They are for decentralized parking where the bicycle is left for a short period of time and is visible and convenient to the building entrance.

Proposed End-of-Trip Facilities Standards Policy Language

Standards for Bicycle Access and Parking

All bicycle parking facilities required in conjunction with development shall conform to the standards in this Section. Bicycle parking shall be located on-site with safe, convenient access to the public right-of-way, and shall conform to the specifications below.

A. Location

- For convenience and security, bicycle parking must be located within 50 feet of an entrance to the building. If there are a number of small businesses on a given block, a centralized bike parking area in the middle or end of a block may be appropriate. Bicycle parking should be permanently secured to a paved surface and be located such that it will not become buried by snow removal operations. Covered bicycle parking is recommended wherever possible.
- Bicycle parking may be provided within a building, but the location must be easily accessible to the street or sidewalk.
- Curb cuts near the facility can discourage cyclists from riding on the sidewalk to access parking.

B. Dimensions

- Bicycle parking spaces must be at least 6 feet long and 2 feet wide, and in covered situations the overhead clearance must be at least 7 feet.
- A 5 foot aisle must be provided and maintained behind all bicycle parking to allow cyclists to maneuver their bicycles. If there is more than one row of bicycle parking, a 5 foot aisle must be provided between each row.
- Each required bicycle parking space must be accessible without moving another bicycle.
- Areas set aside for bicycle parking must be clearly marked and reserved for bicycle parking only.

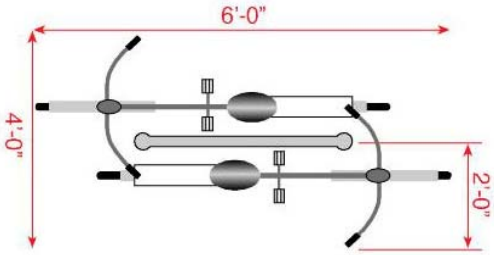

C. Visibility and Security

- Bicycle parking for customers and visitors of a use shall be visible from street sidewalks or building entrances, so that it provides sufficient security from theft and damage.

D. Signage

- Bicycle parking signs should be used where bicycle parking can not be seen from the street or building entrance. The Manual on Uniform Traffic Control Devices specifies a bicycle parking guide sign (D4-3) which can be used to inform bicyclists of parking areas.

E. Lighting

- For convenience and security, adequate lighting shall be provided such that the bicycle parking facility is illuminated and visible from adjacent sidewalks or vehicular parking areas during all hours of use.

F. Long-Term Parking

- Long-term bicycle parking requirements can be met by providing a bicycle storage room, bicycle lockers, or other secure storage space inside or outside of the building.

G. Covering

- At minimum, 50 percent of the required short-term bicycle parking shall be covered.
- If vehicle parking is covered, a proportionate amount of bicycle parking shall also be covered. However, the minimum amount specified in the first bullet of this section above shall be provided.
- Covering for bicycle parking facilities shall be permanent and shall provide protection from precipitation.
- Covering may be provided by an independent outdoor structure, a parking garage, a wide roof overhang, or a wide awning. Bicycle parking facilities may also be located within buildings, provided the other requirements of this Section are met.

H. Rack Type

Bicycle racks must hold bicycles securely, and meet the following criteria:

- Support the frame of the bicycle in two places
- Allow the frame and one wheel to be locked to the rack when both wheels are left on the bike
- Allow the frame and both wheels to be locked to the rack if the front wheel is removed
- Accommodate high-security U-shaped bike locks
- Be securely anchored

Developers may design a rack that does not meet the above criteria, but City approval is required to receive an exception before such a rack is installed.

Recommended Bicycle Racks

'Inverted U', or 'Staple' Rack

This type of rack is typically secured to a concrete base and is very secure and easy to use.

Post and Loop or 'Lollypop' Rack

This rack has many of the same characteristics as the Inverted U rack, but is more compact. Can be installed in series (shown) or along a curb line in the sidewalk furnishing zone.

Discouraged Bicycle Racks

Wheelbender Rack

This rack only supports the wheel of the bicycle and can cause serious damage to the bicycle if twisted while secured in the rack. This rack also does not work with all types of locks.



Comb Rack

This rack suffers from many of the same shortcomings as the wheelbender type rack where only the front or rear wheel of the bicycle is supported. Many users of this rack type lift there bicycle over the top and rest the frame on the rack to allow use of a bicycle lock.

Acceptable Bicycle Racks

Wave Rack

To properly use this rack the cyclist places the bicycle through the 'wave' pattern where it is only supported at one point. Bicycles parked in these racks are unstable and frequently tip over. Many cyclists park their bicycle sideways in this rack to gain stability, thereby reducing the capacity by 60-80 percent. Furthermore, due to the narrow space between 'waves,' it is difficult to accommodate the stated rack capacity (six bicycles in the example shown) even when bicycles are parked properly.

The City of Everett previously installed a number of wave style racks in the Central Business District. The current racks are wider and thus an improvement over the traditional Wave Rack (shown in the top picture), which makes it is easy to accommodate the stated rack capacity (four bicycles in the example of Everett's wave rack shown in the bottom picture). However, because the bicycle is only supported in one place and users may park their bicycles sideways (reducing the rack capacity to two bikes), "Inverted U" racks are recommended for future installations.

Downtown Everett Streetscape Plan Recommended Rack

'Inverted U', or 'Staple' Rack

The Downtown Everett Streetscape Plan calls for "Welle series, single-loop series, or approved equal, mounted in pavement (inverted "U" configuration)" bicycle racks. This rack design falls under the 'Inverted U', or 'Staple' Rack design recommended above.

Proposed Bike Parking Code

Table 3 - Minimum Required Bicycle Parking Spaces

Use Categories	Specific Uses	Long-term Spaces (covered or enclosed)	Short-term Spaces (near building entry)
Residential Categories			
Household Living	Multifamily	1 per 4 units	2, or 1 per 20 units
Group Living		2, or 1 per 20 bedrooms	None
	Dormitory	1 per 8 bedrooms	None
Commercial Categories			
Retail Sales And Service		2, or 1 per 12,000 sq. ft. of floor area	2, or 1 per 5,000 sq. ft. of floor area
	Lodging	2, or 1 per 20 rentable rooms	2, or 1 per 20 rentable rooms
Office		2, or 1 per 10,000 sq. ft. of floor area	2, or 1 per 40,000 sq. ft. of floor area
Commercial Outdoor Recreation		8, or 1 per 20 auto spaces	None
Major Event Entertainment		8, or 1 per 40 seats or per land use review	None
Industrial Categories			
Manufacturing And Production		2, or 1 per 15,000 sq. ft. of floor area	None
Warehouse And Freight Movement		2, or 1 per 40,000 sq. ft. of floor area	None
Institutional Categories			
Basic Utilities	Bus transit center	8, or 1 per 2 buses per hour at peak	2, or 1 per 6 buses per hour at peak
Community Service		2, or 1 per 10,000 sq. ft. of floor area	2, or 1 per 10,000 sq. ft. of floor area
	Park and ride	8, or 5 per acre	None
Parks (active recreation areas only)		None	8, or per land use review
Schools	Grades 2-5	1 per classroom, or per land use review	1 per classroom, or per land use review
	Grades 6-12	2 per classroom, or per land use review	4 per school, or per land use review
Colleges	Excluding dormitories (see Group Living, above)	2, or 1 per 20,000 sq. ft. of net building area, or per land use review	2, or 1 per 10,000 sq. ft. of net building area, or per land use review
Medical Centers		2, or 1 per 70,000 sq. ft. of net building area, or per land use review	2, or 1 per 40,000 sq. ft. of net building area, or per land use review
Religious Institutions and Places of Worship		2, or 1 per 4,000 sq. ft. of net building area	2, or 1 per 2,000 sq. ft. of net building area
Daycare		2, or 1 per 10,000 sq. ft. of net building area	None

Code Implementation

While all new buildings constructed in Everett shall comply with these bicycle parking requirements, a plan should strategically bring existing buildings into compliance. Nonconformance code triggers need to be written for bicycle parking to ensure the appropriate development of bicycle parking facilities for existing buildings in Everett. The proposed code following incorporates language used Portland, OR and Oakland, CA, where established bicycle promotion policies are aimed to grow supplies of bicycle parking. It also includes language from Everett's existing code on nonconforming parking.

Bicycle Parking Required for New and Existing Uses

A. Bicycle Parking Shall Be Provided for New Facilities and Additions to Existing Facilities. Bicycle parking as prescribed hereafter shall be provided for activities occupying facilities, or proportions thereof, which are constructed, establishes, wholly reconstructed, or moved onto a new lot after the effective date of the bicycle parking requirements, or of a subsequent rezoning or other amendment thereto establishing or increasing bicycle parking for such activities, except to the extent that existing bicycle parking exceed such requirements for any existing facilities. The required amount of new bicycle parking shall be based on the cumulative increase in floor area, or other applicable unit of measurement prescribed hereafter, after said effective date. The parking supply only needs to be increased to account for the demand generated by the new building area or use, and not for the whole site overall.

B. Bicycle Parking Shall be Provided for Remodels. "Remodel" means any proposed physical improvement of an existing structure which requires a building permit but does not include New Facilities or Additions to Existing Facilities.
    a. Remodel projects that are over 10,000 s.f. and have an estimates construction cost, excluding seismic retrofit costs, greater than 50% of the market value or assessed value of the structure, shall provide the number of short-term bicycle parking spaces prescribed in Table 3. The cost of coming into compliance need not exceed 10% of the value of the improvement, so as not to cause undue burden on the owner.
    b. Remodel projects that are over 50,000 s.f. and have an estimates construction cost, excluding seismic retrofit costs, greater than $1,000,000 shall provide, in addition to short-term bicycle parking, the number of long-term bicycle parking spaces prescribed in Table 3. Sites that do not have accessory surface parking or buildings in Zone B-3 shall be exempt from updating compliance with long-term bicycle parking standards, but not short-term requirements.
    c. Compliance shall be updated when the primary use of a building changes.

C. Bicycle Parking Shall be Provided for New Living Units in Existing Facilities. If any facility, or portion thereof, which is in existence on the effective date of the bicycle parking requirements, of or a subsequent rezoning or other amendment thereto establishing or increasing bicycle parking requirements for an activity therein, is altered or changed in occupancy so as to result in an increase on the number of residential living units therein, bicycle parking as prescribed hereafter shall be provided for the new units. However, such bicycle parking need be provided only in the amount by which the requirement prescribed hereafter for the facility as it existed prior to such alteration or change; and such new bicycle parking need not be provided to the extent that existing bicycle parking exceed the latter requirement.

Complementary Bicycle Parking Programs

Portland, OR has a program where businesses can request free installation of short-term bicycle parking in front of their establishments.[10] The city pays for this program out of a bicycle parking fund, which developers pay into when they cannot bring their structure into compliance with bicycle parking code. For example, a developer may not be able to satisfy short-term parking requirements because the sidewalk in front of the building is too narrow to accommodate bicycle racks without blocking pedestrian travel. With city approval, they may pay a sum into the bicycle parking fund in lieu of their own compliance, which in turn pays for bicycle parking improvements elsewhere in the city.

Some businesses in Everett may proactively decide they want to improve bicycle parking for their customers, independent of code. To provide consistency and ensure that racks are properly installed, the city may set up a bicycle rack installation program to install bicycle parking at a break-even rate. Short-term bicycle parking is relatively inexpensive, with "inverted-U' racks costing about $175 each, including installation. While Portland's program installs racks only in public right-of-way due to liability issues, they also serve as an information clearinghouse that businesses can turn to for advice on installing bicycle racks on their own property. Sample language is provided below.

A. Bicycle Parking Fund Use. An owner of a building without surface parking, or without parking or open areas within 50 feet of the main entrance may choose to pay a fee to the Office of Transportation Bicycle Parking Fund in lieu of short-term bicycle parking required above.

B. Bicycle Parking Fund Applicability.

    a. The Bicycle Parking Fund may be used where the following criteria are met:

        i. All on-site surface parking areas are more than 50 feet from the main entrance as measured along the most direct pedestrian route; and

        ii. All on-site plazas, exterior courtyards, and open areas, other than landscaping, are more than 50 feet from the main entrance as measured along the most direct pedestrian route or are not large enough to accommodate all required short-term bicycle parking.

    b. This option may not be used if any required short-term bicycle parking is provided on site.

C. Fund Use and Administration. The Bicycle Parking Fund is collected and administered by the Office of Transportation. The funds collected will be used to install bicycle parking and associated improvements in the right-of-way.

D. Calculation of Required Fund Contributions. Applicants must contribute to the cost to purchase, install, and maintain bicycle parking and associated improvements, The cost to purchase, install, and maintain bicycle parking will be adjusted annually as determined by the City Engineer.

[10] Available online at: http://www.portlandonline.com/shared/cfm/image.cfm?id=154748

Shower Facility Requirements

The following is an example of shower facility requirements from Santa Cruz, California. The requirements have been modified to get Everett's bicycle program started and can be modified as bicycle mode share improves.

1. Employee shower facilities in compliance with ADA standards shall be provided for any new commercial building constructed or for any addition to or enlargement of any existing building in compliance with the following table:

Use	Gross Floor Area of New Construction (Square Feet)	No. of Showers
Industrial, manufacturing, and medical, general business office or financial service	0 – 12,499	No requirement
	12,500 – 29,999	1
	30,000 – 49,999	2
	50,000 and up	4
Retail, eating and drinking and personal service	0 – 24,999	No requirement
	25,000 – 99,999	1
	100,000 and up	2

2. Shower facilities shall include at least one personal locker for every twenty employees. If only one shower is provided it must be designed as a unisex facility that is accessible to the handicapped.
3. As an alternative to including shower facilities within a building, a new business may submit a written agreement for employees to utilize existing shower facilities of a business within three hundred feet of the project's property lines. This agreement must be signed by both parties involved, allow use of the facilities in perpetuity, establish allowable hours of use, include provisions for maintenance, and involve shared liability agreements.

End of Trip Facilities Guidelines

Bike Parking

Bicycle parking can be broadly defined as either short-term or long-term parking:

- **Short-term parking**: Bicycle parking meant to accommodate visitors, customers, messengers and others expected to depart within two hours; requires approved standard rack, appropriate location and placement, and weather protection.
- **Long-term parking**: Bicycle parking meant to accommodate employees, students, residents, commuters, and others expected to park more than two hours. This parking is to be provided in a secure, weather-protected manner and location.

Short-term Bike Parking

Short-term parking typically takes the form of a simple bicycle rack. There are several important factors to consider when providing short-term bicycle parking:

1. Type of rack
2. Space requirements for each rack
3. Location of the parking facility

1. Type of Rack

A bicycle rack should:

- Support the bicycle frame in two places to increase stability and reduce the risk of falling which can cause damage to the bicycle
- Accommodate high-security U-shaped bike locks
- Enable the frame and one or both wheels to be secured

Inverted-U or staple racks are a commonly used rack that fulfills the above requirements. Section IV of this plan displays this and other appropriate rack styles. Examples of styles that do not fulfill the above requirements and should be avoided are also provided.

2. Space Requirements

- Bicycle parking spaces should be at least 6 ft long and 2 ft wide. A common installation error is to leave insufficient space (less than 2 feet) between the rack and a building or other obstacle (see diagrams in Standards for Bicycle Access and Parking).
- A 5 foot aisle should be provided and maintained behind all bicycle parking to allow cyclists to maneuver their bicycles. If there is more than one row of bicycle parking, a 5 foot aisle should be provided between each row.
- Bicycle racks should be securely anchored to the surface or a structure.

- Overhead clearance in covered spaces should be at least 7 ft.

3. Location of the Parking Facility

The location of parking facilities impacts both the bicycle's security from theft or vandalism while it is parked at the facility and the bicyclist's safety from traffic and crime as he or she enters and exits the parking area.

Items to consider with regard to location include:

- Bicycle parking should be located within 50 feet of the main entrance of a building
- A highly visible location is preferable to a dark or obscure one
- Bike parking should not obstruct pedestrian flow
- Bicycle parking should be at least as convenient as automobile parking
- Curb cuts near the facility can discourage cyclists from riding on the sidewalk to access parking

Long-term Parking

Secure long-term parking can be provided in a number of ways:

- Bicycle lockers
- Bicycle racks in a room or cage (with key or card access)
- Formal or informal supervision
- Full service bike depots with secure, attended, covered parking with lockers and showers

Types of Long-term Parking

Bicycle Lockers

Bicycle lockers provide space to store a bicycle as well as a few accessories or rain gear. Bicycle lockers have traditionally been available on a sign-up basis, whereby cyclists are given a key or a code to access a particular locker for a month or a year. However, lockers can also be made available for one-time use. New computerized on-demand systems allow users to check for available lockers or sign up for them online, enabling them to serve both regular and incidental system users. Lockers available for one-time use have the advantage of serving multiple users a week. Monthly rentals, by contrast, ensure renters that their own personal locker will always be available.

New federal security requirements mandating that locker contents be visible has highlighted a tradeoff between security and perceived safety. Though these measures are designed to increase station security, bicyclists tend to perceive the contents of their locker as less secure if they are visible. This change in federal policy is likely to make bicyclists more reluctant to use lockers.

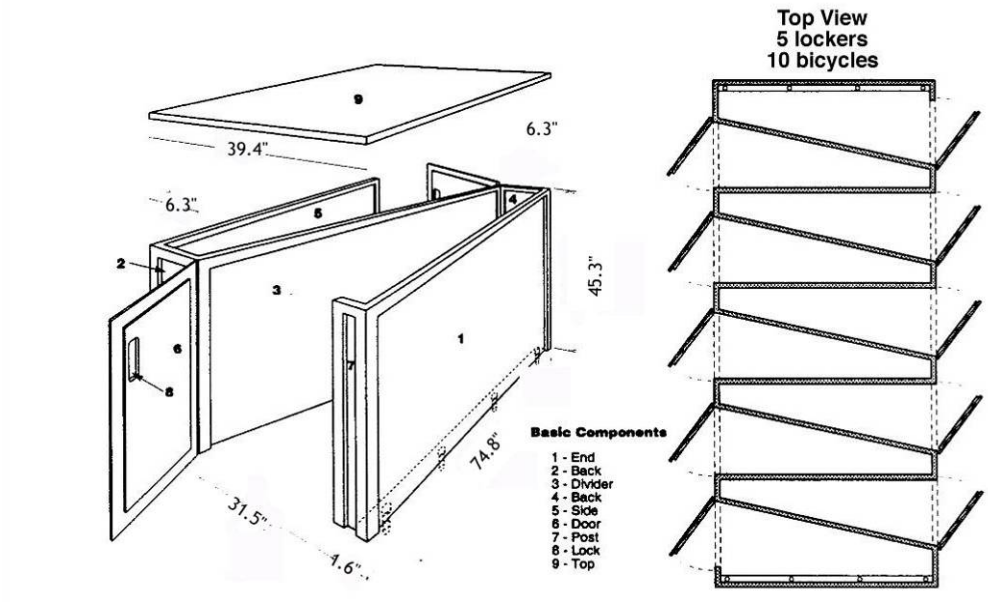

Bicycle Racks in a Cage or Room

The security of a bicycle rack parking facility can be increased by enclosing it in a restricted access cage. The cage can be fitted with a gate and an electronic passcard access to provide unsupervised parking. Where there is a high demand for parking, several small cages provide more security than one larger one, as they reduce the number of people who have access to each cage. Parking inside an enclosed room is a more secure, but also more expensive option.

Bike Depot or BikeStation

Bike depots generally refer to full-service parking facilities typically located at major transit locations that offer secure bicycle parking and other amenities. There is no universally accepted terminology to describe different types of full-service bicycle parking facilities. While each depot is unique, they often provide:

- Attended or restricted-access parking spots
- Shared-use bicycle rentals
- Access to public transportation
- Commute trip-planning information

The non-profit organization BikeStation™, which runs several parking facilities in California and Washington[11], offers free parking during business hours and key-card access after-hours for members. Paying members enjoy a number of services. Services, which differ by location, may include bicycle repairs, bicycle rentals, sales and accessories, restrooms, changing rooms and showers, and access to vehicle-sharing, such as ZipCar. They can also incorporate restaurants or other services.

[11] The Seattle Bikestation™ is located at 311 3rd Avenue South in Seattle, Washington. It is currently operated by the Bicycle Alliance of Washington who can be reached at (206) 224-9252.

Seattle Bikestation™ members receive discounted ZipCar and Bicycle Alliance of Washington memberships, as well as access to repair services, rentals, and a library of bicycling resources. They also offer a guaranteed ride home program, which reduces the fear of being stranded by a flat tire or other malfunction.

The example layout shown in Figure 1 is a full-service bike depot that takes into account the space and circulation requirements of services that involve short periods of intense activity at peak times. These include attended bicycle parking and bike rentals. The layout allows flexibility for the addition and removal of amenities that are more experimental, and has bicycle parking in an unheated location, while areas in which people gather would be heated. The Bikestations in Seattle and the San Francisco Bay Area have similar layouts. Figure 2 is an example of a simpler bike depot that combines a variety of parking options with an outdoor plaza.

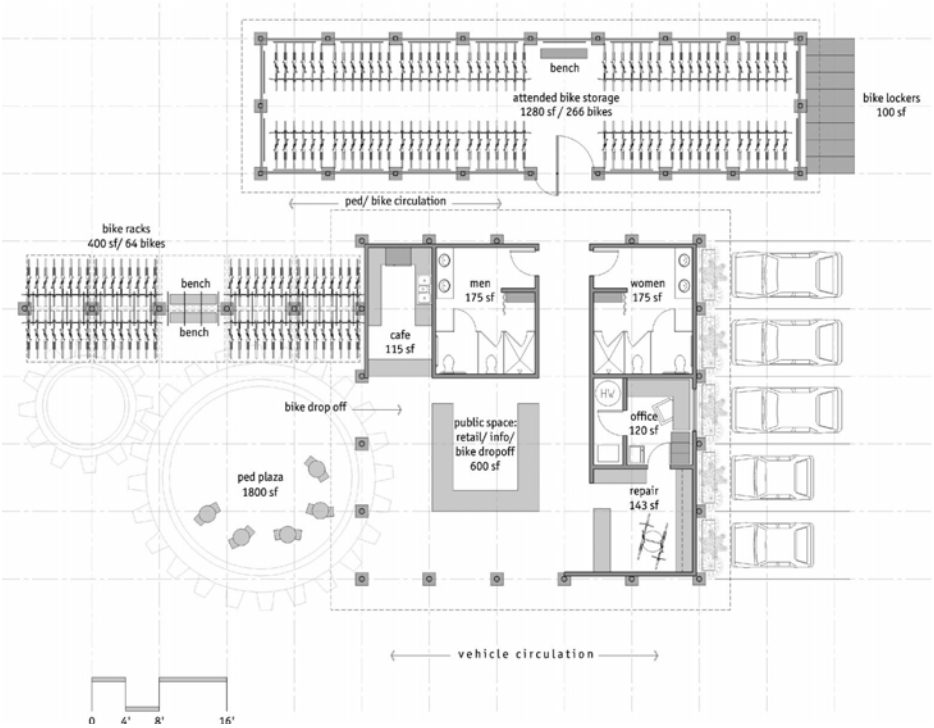

Figure 1. Example Floor Plan of a Full-Service Bike Depot

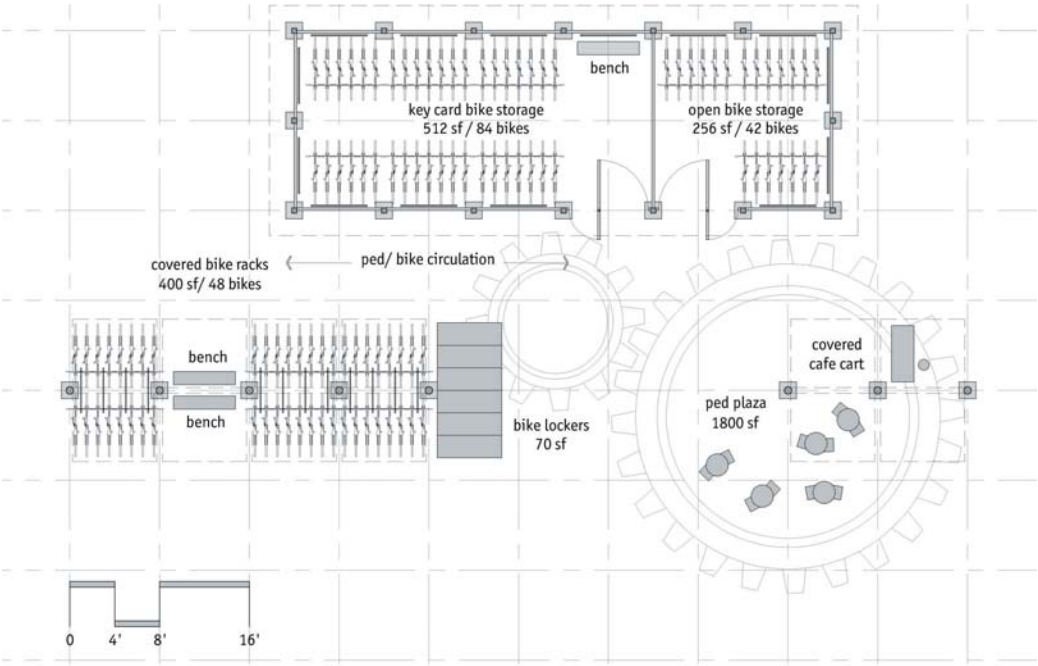

Figure 2. Bike Depot Design Proposed in Central Puget Sound Regional Bikestation Project Report

Full-service bike depots are typically subsidized by local agencies as part of an effort to expand the range of their transit services and encourage bicycling. No Bikestation™ in the U.S. at present is self-sustaining in revenue; all require public subsidies of some sort for both operating and capital expenses (e.g. waived rent in government-owned buildings). The Seattle Bikestation™ charges $96 per year, $12 per month, or $1 per day, in addition to a $20 annual administrative fee.

Capital: $25,000-$3 Million (BikeStation™ fact sheet)
Operating: Fully staffed: $150-200,000/yr (BikeStation™ Berkeley)/Staffed during commute hours: $60,000/yr (BikeStation™ Embarcadero)

Eyes on the Bikes

Supervision of a bicycle parking area greatly enhances security. However, supervision can be provided without an actual attendant. Placing parking in proximity to and within view of retail or other institutional activity can provide de facto supervision of the parking area. As a rule of thumb, locating bicycle parking near people adds security. With this in mind, a well-planned (and placed) parking facility can offer improved security and convenience for bicyclists at a fraction of the price of a full service bike depot.

Other Factors to Consider

The following are other elements to consider when drafting policy and guidelines:

- Showers and changing facilities
- Covered facilities
- On-street bicycle parking

- Bikes and Transit

Showers and Changing Facilities

Bicyclists sometimes arrive at their destination muddy, wet or just plain sweaty. This can be a real deterrent to riding a bicycle, especially to work. Providing employees with a place to shower as well as store and change clothes can help encourage bicycle commuting.
There are several ways to provide these services:

- They can be required in new buildings or retro-fitted in old buildings.
- A shower and clothes lockers can sometimes be added to existing restrooms. A single shower stall and space to change clothes typically requires a six by four foot space.
- Employers can partner with places that already have these facilities, such as a local gym.
- Several employers or a Transportation Management Association (TMA) can establish facilities that are shared by several employers.

Covered Facilities

Covered parking is beneficial for users of short-term parking and essential for long-term parking. The covering should extend two feet beyond the parking area to prevent rain from cross-winds from blowing onto parked bicycles.

On-street Bicycle Parking

Where racks are not possible on sidewalks (because of narrow sidewalk width, sidewalk obstructions, or other issues), bicycle parking can be created in the street where on-street vehicle parking is allowed. Two possible options for creating parking in the street include clustered racks in a car parking space protected by bollards or curbs, and racks installed on sidewalk curb extensions where adequate sight distance can be provided. Installing bicycle parking directly in a car parking space incurs only the cost of the racks and bollards or other protective devices. A typical parallel parking space can accommodate six 'inverted U' racks to provide 12 bicycle parking spaces.

On-street bicycle parking

A curb extension is more expensive to install, and can be prohibitively expensive if substantial drainage and/or utility work is necessary. Costs may be less if the curb extension is installed as part of a larger street or pedestrian improvement project. While on-street bicycle parking may take space away from the automobile parking, there are ways to mitigate auto parking loss: Additional auto parking spaces can be created by consolidating driveways, moving fire hydrants, or otherwise finding places where it may be possible to admit auto

parking where it is currently prohibited. Options for combining bicycle and motorcycle parking also exist.

Bikes and Transit

Bikes and transit are two modes with the potential to be highly complementary. For example, the increased range of bicycling as compared to walking effectively increases the market capture of each transit stop. Transit, for its part, increases the range of a bicycle trip.

People combine bicycling with transit for a number of reasons. A recent survey of TriMet riders in Portland, Oregon found that people combine bicycling with transit for trips that are too far or would take too long on a bicycle, in order to avoid transfers and hills and to take advantage of the speed of buses or trains.

High-quality, secure and ample bicycle parking facilities encourage bicycle-to-transit connections. While bicycle parking can be a simple outdoor rack, many bicyclists are unwilling to lock their bicycle for more than a short time because of concerns about theft and vandalism. Most bicycles today cost $350 to over $2,000 and are one of the most-often stolen items in all communities, with components frequently stolen even when a bicycle is securely locked in public.

In order to achieve significant usage of bicycle parking, higher-security parking should be provided that affords weather, theft and vandalism protection. Gear storage space and 24-hour access can further increase usage. Parking facilities at transit stations can reduce the need to accommodate bicycles on transit vehicles, which benefits transit providers that have limited space on board vehicles.

Everett Transit and Community Transit both have racks on the front of their buses that can accommodate two bicycles. The new Swift bus rapid transit (BRT) vehicles will have onboard racks to accommodate three bicycles. The vehicles will also have three separate doors – one for walk on boarding, one for handicapped boarding, and one for bicycle boarding.

Transit vehicles in Everett do a good job of accommodating bicycles. However, adequate bicycle parking is not always available at transit stations or stops. Community Transit, for example, is not planning to provide bicycle parking at BRT stops. Increased bicycle parking at stations and stops helps facilitate bike-transit trips for people that do not need their bicycle at the other end of the trip. Adequate bicycle parking also helps ensure that there is room on the bus racks for those people that need their bike on both ends of the trip.

Recommended Action Items

Action 1

Amend Everett Municipal Code to include minimum requirements for bicycle parking. Title 19 (Zoning) - Chapter 34 (Off-street Parking - Loading Requirements) is the appropriate section.

Action 2

Prepare guidelines for placement and design of bicycle parking within City rights-of-way, with Planning Department and Public Works Department input.

Action 3

Work with Permit Services to develop a strategy for monitoring and enforcement of bicycle parking provisions in the Everett Municipal Code, especially when issuing building permits.

Action 4

Hold meetings as needed between Permit Services, Planning Department staff and the Everett Police Department Parking Enforcement Unit to establish a program to monitor citywide bicycle-parking compliance status.

Action 5

Conduct bicycle parking training for new Permit Services personnel as needed.

Action 6

Amend Everett Municipal Code to lower the number of automobile parking spaces required in buildings where long-term bicycle parking is provided. Developers and businesses can be given the option to provide additional bicycle parking beyond the minimum requirements in lieu of required auto parking on a 4:1 or 5:1 basis, up to a certain maximum percentage. For most cities that have implemented this system, the maximum amount of auto parking allowed to be replaced by bicycle parking ranges from 10% to 25%. The City of Everett should decide what maximum amount is most appropriate to institute.

Action 11

Create a bike rack installation program where businesses or residential developments can install bicycle racks at their facilities. Develop a bicycle registration program with a permit fee to be used to implement this program.

Action 12

Work with the Everett Police Department to make bicycle theft investigation a higher priority and to create an improved system for returning recovered bicycles to their owners. Boulder, Colorado is an example of a city with a bicycle registration program (http://tinyurl.com/7fuqkm).

Appendix H. Bike Sharing Technical Memorandum

White Paper

Summary

This white paper will discuss worldwide best practices of successful bike share programs, summarize lessons learned from historic and existing programs, and then discuss the feasibility of implementing a bike share program in Everett, Washington.

A review of international best practices suggests that Everett is not a good candidate for a bike sharing program at the present time. US Cities currently considering bike share programs, such as Minneapolis, Minnesota, generally have a larger base population than Everett and higher population density within the city. To meet baseline conditions observed in cities with successful bike share programs, Everett's population would have to double and the population density increase significantly.

Based on the data presented in this paper, implementation of a bike share program in Everett will not meet the needs of the population and will provide a poor return on money invested in bicycles, personnel and supporting infrastructure. To achieve a desirable level of success, the program must provide a minimum number of stations, bicycles and docks such that 1.) bicycles will be available at each location and 2.) users will consistently find an empty dock to return their bicycles. Given the population size and density in Everett, even the minimum number of bicycles, stations and docks would be underutilized.

A bike share system should be considered as a potential part of Everett's long term cycling future. In the near term the City can prepare for the future implementation of a bicycle share program by focusing on engineering improvements to complete its on-street bikeway system.

Bike Share Programs

Bike share programs can provide safe and convenient access to bicycles for short trips, such as running errands during lunch, and transit-work trips. The international community has experimented with bike share programs for nearly 40 years. Until recently, bike share programs worldwide have experienced low to moderate success; in the last 5 years, innovations in technology have given rise to a new (third) generation of technology-driven bike share programs These new bike share programs can dramatically increase the visibility of cycling and lower barriers to use by requiring only that the user have a desire to bike and a smart card, credit card or cell phone.

Bike share programs, such as systems in Paris and Lyon, France, help increase cycling mode share, complete gaps in the public transit system, reduce a city's travel-related carbon footprint and provide additional 'green' jobs related to system management and maintenance. In the US, many cities are considering bike share programs, though they have not yet been widely implemented. These systems are not foolproof; poor design, inadequate supply of bicycles, and a lack of maintenance are among the potential pitfalls faced when building and implementing a bike share system.

Elements of Existing Bike Share Programs

Technology-driven bike share programs have many common elements including equipment and systems (e.g., bike fleets, parking and locking mechanisms, user interface and check-out protocols, and station networks), as well as maintenance and management requirements (e.g., fleet and station maintenance, status information systems and bicycle redistribution systems). This memo draws examples from programs worldwide to illustrate the various elements and highlight the variety of possible approaches.

Equipment

Bike Fleet

Fleet bikes should be distinctive, designed for easy city use, and be clearly branded to increase their visibility. Bikes typically come with full fenders, chain guards and, in some cases, locking mechanism attached to the bike's frame. In most systems, bikes come equipped with a Global Position System (GPS) unit, Radio Frequency Identification (RFID) tag, used to locate the bike within the system. This function is typically used in fleet management, utilization analysis, and location of lost or stolen bikes.

Fleet bikes, such as those used in Deutsche Bahn Call-a-Bike system, should be easily distinguishable.

Parking and Locking Mechanisms

Two major types of locking technology, both fully automated, are available:

1. Bikes lock to either a rack or kiosk where users collect and drop bikes using a smart card or credit card. Card-access systems are found throughout the world. These systems are generally simple to operate, making them accessible to the general public.

2. Bikes are secured using an electronic lock mounted on the bike. The customer calls the telephone number given on the bike which includes the bike's ID and gets by voice the 4 digit opening code, which he then types onto the bike's touch screen to unlock it. This is commonly referred to as a dial-a-bike, or call-a-bike system. These systems are found predominately in Germany.

The Washington D.C. bike share program uses card-access technology.

Call-a-bike check-out requires very little infrastructure as the necessary mechanisms are mounted on the bike itself. Stations using card-access systems generally require:

- A bar, dock, post or other physical structure to lock bicycles between uses
- A computerized system to check bicycles in and out
- A power source to control check-in/check-out and track bicycles

Call-a-bike systems use locking technology built into the bike itself.

Station Design, User Interface and Check-in/Check-out protocols

All bike share programs require a user interface to collect and retrieve bicycles through a check-in/check-out system. The interface should be simple and easy to understand (e.g., give instructions diagrams and multiple

languages when necessary). Stations should provide clear directions on how to access and return a bicycle. Other recommended elements and design guidelines include:

- Instructions on where and how to return bicycles
- Cost and pricing information
- Contact information to report damaged bikes or stations
- Maps of nearby stations and recommended bicycle routes
- Damage-resistant locking mechanisms
- Quick access to avoid queues and maximize safety[12]

Check-in/check-out procedures at a card-access kiosk. Instructions are available in several languages.

Both system styles may require the user to register prior to bike check-out. The best systems will offer multiple options to register and pay for bike check out (e.g., smart card or credit card.)

Smart card systems allow quicker, more convenient bicycle access as users are not required to make a phone call in order to check bikes in or out. Programs using a smart card system generally do not provide users with a lock. If users have prepaid for a Smart Card, or registered for the service with a credit card, they can simply swipe the appropriate card and go. Many systems also allow the user to register for an account at station locations.

Call-a-bike check-out is accomplished in part by phone but also operates via an automated user interface.

Call-a-bike systems require the user to know and plan for the need to place a phone call in order to unlock the bike, but allow increased flexibility in terms of return locations and provide the ability to temporarily secure the bike during the rental period. Users can generally register for Call-a-bike systems via the internet or a customer service line. After completing the initial set-up these systems, users simply call an automated number and receive the bike's unlock code. Time is charged against the credit card registered during the initial Call-a-Bike account set-up. Users receive a periodic statement detailing each rental change during the previous billing cycle.

[12] Clear Channel Outdoor suggests that bicycle access should require less than ten seconds.

Table 1 includes basic recommendations for bicycles, locking technology, and station design.

Table 1. Recommendations for bicycles, locking technology and station design.

Equipment	Guidelines
Bicycles	• Easy and comfortable to ride • Equipped for utilitarian, city riding (e.g., include chain guard, kick stand, bell, bicycle lights, front and rear wheel fenders, a large basket or bike rack) • Includes bike lock, if full-day rentals are permitted and/or if users may "return" the bike by leaving it anywhere • Distinctly 'branded' to permit easy recognition and reduce the chance of theft. Some bike systems also include non-standard components of bicycle frames to reduce the chance of disassembly and resale.
Parking and Locking Mechanisms	• Secure, and easy to use • Visible and well-lit, even if hours of use are restricted • Denote availability of bikes through indications of status (typically red or green light). The location of this light will be dependant on the type of system. In the Washington D.C. system availability is denoted on-line, or on the kiosk; in Call-a-Bike systems the status indicator is generally on the bike itself. • Should provide a map of other nearby stations and directions on how bike check-out and return methods • Include clear information about bicycle rental costs
Station design, check-out method and protocols	• Automated, simple and easy to use • Resistant to damage and vandalism • Accessible to users of casual and regular users • Provide a method for initial registration

Station Networks

Station networks should be designed with regard to anticipated users and trip types. For example, some systems in the Netherlands target rail commuters who need a bike to get from the rail station to work. In Paris, stations are placed to create a citywide network with stations available about every 300 - 500 meters. A call-a-bike system may be ideal for casual commuters or tourists who may take advantage of the opportunity to make spontaneous one-way trips and would benefit from the option to leave the bike at any street intersection within a predefined service zone. A good station network will:

- Place bikes at easily-found high-traffic locations
- Connect to public transit stops and stations
- Serve the needs of recreation and utilitarian trips
- Appeal to the targeted population by placing stations near desirable destinations
- Include sufficient stalls at each station to exceed anticipated demand under normal conditions
- Take terrain into consideration (most cyclists prefer to avoid hilly terrain when possible)
- Have stations placed within a reasonable travel distance of each other (difficulty created by inconvenient rental/return locations could contribute to underutilization of the system)

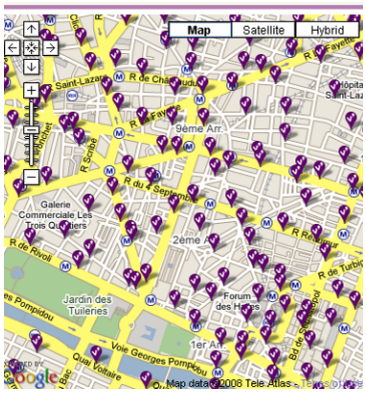

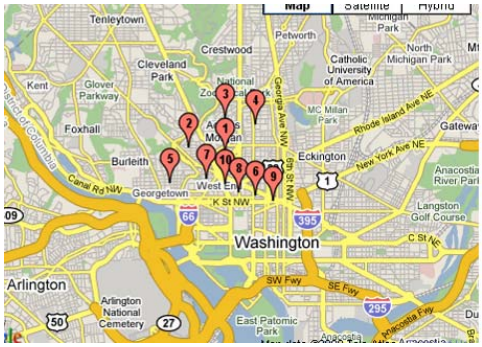

The map on the left shows station locations in a small portion of Paris. The map on the right shows all the stations in Washington D.C. In Paris, the stations are placed evenly throughout the city; in D.C the stations are placed near transit stations and key travel destinations.

Maintenance and Management

A key aspect of any bike share program is system and fleet maintenance and management. These activities can help keep the bike share system is in top operating order and provide sufficient bikes to accommodate normal demand.

Fleet Management

Status Information System

A status information system will allow operators to:

- Track bike status (e.g., track a bike's location and whether it is in or out of service)
- Track bike location and usage history
- Track station usage
- Track each user's usage statistics and billing information

The bike system status information allows system operators to track management, develop and refine bike redistribution strategies, track maintenance, and perform other critical system activities. Some systems may also handle billing and subscription related activities.

Bicycle Redistribution Mechanism

Users need a high level of confidence that a bicycle will be available at the station of their choice. In order to meet this expectation, bicycles will have to be redistributed from one station to another from time to time. Past performance of systems in Lyon and Paris indicates that many locations experience peak times of use when a rack will be either completely full or completely empty, making the check-out or return of bikes impossible. Information about bicycle demand should be gathered through GPS units, Radio Frequency Identification (RFID) tags and any other means used to track bicycle locations. Redistribution may require attention throughout the day as activity patterns shift. For example, transit stations may run out of bikes during early morning commute hours, while the evening hours will likely see the opposite effect: a lack of empty parking spots to return bikes. Areas likely to require redistribution include:

- Community colleges
- Transit stations
- Large employment centers

- Stations located at the top or bottom of large hills (e.g., people may decide to walk or take transit up the hill rather than take the bike).

Fleet and Station Maintenance

Bike fleet maintenance includes common activities such as filling tires with air and tuning up bike gears. Station maintenance may include repairing lock mechanisms, replacing damaged interfaces, and installing new power sources. Bikes and stations not kept in good repair can create safety and liability issues. System operators should consider requiring users to sign a libability release waiver. An example from the U.C. Berkeley Bike Share Program is included in Appendix B.

Some systems, such as the one in Washington DC, will send messages about required bike and station maintenance. Others systems, such as the Bycyklen stations in Copenhagen, have little to no automation and require regular inspection to ensure that stations and bicycles remain in good repair.

Bike fleets and stations will require both scheduled (preventative) maintenance and as-needed maintenance as issues arise. A bike share program should include a plan for fleet and station maintenance. Suggested plan elements include:

Maintenance and management are a key part of bike share systems, as in this photo of bike redistribution from Barcelona.

- A method for users to report bike damage, necessary repairs or vandalism
- A schedule for regular station inspection and or maintenance
- A clearly identified party or group in charge of fleet or system maintenance
- A funding source, or identified method to pay for scheduled and as-needed maintenance required to keep bicycles and stations in working order

Cost, Funding and Operational Models

Costs associated with a bike share systems fall into four categories:

- Direct capital costs (e.g., bikes and terminals)
- Direct operating costs (e.g., administration, maintenance, and electricity to power terminals)
- Associated capital costs (e.g., streetscape improvements)
- Associated operating costs (e.g., the existing bikeway network, bicycle maintenance, bicycle redistribution, insurance costs)

It is common for a government agency to undertake operation of a bike share system with an operating partner, as most bike share systems are not financially self-sustaining. Funding for public bicycle systems typically commonly comes through a combination of advertisements, user fees, and public government funds, and operates as a public-private partnership. One exception to the public/private partnership model is the Bixi

system in Montreal. This system, managed by the parking department, already has staff and logistics in place for roving workers to visit stops and already has billing and revenue collection processes in place.

In Paris, advertiser JC Decaux funds the entire system and relies upon revenue from billboard space (granted to the company by the city) and bike rentals to pay the bills. If advertising rights are included as part of the partnership agreement, the city should consider what type of proposals are acceptable, including limitations on content, ad placement, and duration of advertising rights. Municipal Codes and State laws sometimes place restrictions on where advertising may occur, which could impact the use of this funding mechanism.

System costs vary widely based program scope and size. For example, lessons learned from the European Union cite bike costs ranging from 250-1200 Euros ($350 to $1580 USD[13]) depending on the type of technology[14]. The anticipated cost of the Paris program and the Rennes program was estimated at about 1,000 Euros ($1300 USD[15]) per year/per bike, but has been higher due to greater than expected levels of bike theft and vandalism.

Lessons Learned

Historic Failures

The history of bike share programs in the United States and Europe provides an understanding of lessons learned and barriers overcome by technology.

First and Second Generation Bike Share Systems

First-generation bike share programs began in 1968 in Amsterdam and spread to other cities throughout the world. Program organizers assembled a fleet of bikes and gave them a distinguishing feature, such as painting them white. Bikes were left around the city in key locations for free use.

Theft and poor organization were the key reasons cited for program failure in many first generation bicycle programs.

The coin deposit required by the Bycyklen system does not always provide enough incentive for the user to return the rented bike.

Second-generation systems attempted to minimize theft and increase organization by modifying bikes to require a minimal check-out deposit payable at designated bike pick-up/drop-off stations. Like first generation systems, bikes were still painted or otherwise branded to ensure that each vehicle was recognized as part of the bike share system. Bikes were also equipped or retrofitted with a locking mechanism that allowed them to be checked out and returned. An example of this system is the Copenhagen Bycyklen, founded in 1995, and discussed in Table 2 in the Appendix. However, the return of the required deposit does not always present the user with enough incentive to return the bike, and theft remains a common problem. It was estimated that 300 bikes (about 15% of the fleet) was lost to theft in 1996

Historic Lessons Learned

A summary of problems found in historic systems includes:

- Lack of user accountability resulting in:
    - Little or no reason for borrowers to return bicycles to designated locations

[13] As of January 26, 2009.
[14] Sebastian Bührmann, Rupprecht Consult Forschung & Beratung GmbH, Cologne (Germany)
[15] As of January 26, 2009.

    - Bicycles in poor condition due to lack of user regard
    - Bicycle theft

- Bicycles in poor conditions due to lack of maintenance
- Inadequate or no funding to maintain or advertise the system

Case Study: An Unsuccessful 'Smart' Bike share program in Brussels, Belgium

The Brussels bike share program has not seen the same level of success exhibited by the Lyon and Paris systems, despite being run by the same advertiser and sponsor. The cities each have similar topography, climate and levels of vehicular traffic and bicycle facilities. Each of these cities has hilly topography, moderately rainy climates, and incomplete bicycle facility networks. Reasons cited for failure of the Brussels system include:

- An inadequate number of bicycles. The Lyon and Paris systems both contain about one bike per 100 inhabitants, compared to 250 bikes for 1,000,000 residents in Brussels[16]. In order to achieve the same coverage found in the successful programs in Lyon and Paris, the Brussls system would need to provide about 1,000 bikes.

- Inadequate station coverage. The system in Brussels contains about 20 stations all centered in the city core, while in Paris and Lyon, stations are placed throughout the city at distance of one station every 300 - 500 meters (approximately 0.2 – 0.3 miles).

- A system focused on recreation rather than utilitarian trips. The station placement in Brussels fails to capture many home-to-work utilitarian trips, which account for about 65% of trips in the Paris and Lyon systems.

- Hilly terrain. Several locations in Brussels are quite steep, which may have had the effect of deterring system use from the start. It is possible that system use was further impacted by the choice of system bike – heavy bikes with only three speeds that increased the difficulty of traveling uphill. Though the same bike is used in all three cities, a greater distribution of system stations in Paris and Lyon allows users more chances to avoid hilly terrain and leave the bike at the bottom of a hill.

- System pricing. While the first half hour of rental in Paris or Lyon is free, renters in Brussels are required to pay .50 Euro cents for the first half hour. Failure to allow free short trips increases the cost until it is comparable with the use of other public transit or private bicycle purchase, and likely deters first time or occasional use.

Characteristics of Successful Technology-Driven Bike Share Programs

Match the Bike Share System to the Target Group

Systems experiencing higher levels of success have identified key target groups and tailored their bike share programs accordingly. For example, call-a-bike systems create highly flexible networks for city centers. Users who enter from areas such as rail stations can use bikes as their transport while in town but are not required to return the bike to a specific location. Smart Card systems may be more appropriate in areas where local users will be able to pick up and return bikes at different location within the city.

Match the Program to the Existing Conditions

Many practitioners mention that bike share systems targeted at the general population work best in moderate to large cities with a minimum population of about 200,000 people. Other case studies have shown that smaller cities have achieved success with systems targeted at a specific population demographic, such as rail

[16] http://www.treehugger.com/files/2008/01/free_bikes_flop.php

commuters. Other bike share programs have targeted university students (e.g., the system being planned for the University of Washington) or employees of one or two large companies.

Initial Bike Roll-out

Case studies suggest that a system must have enough critical mass at roll-out to attract users to the system. For example, the Paris program began operation with nearly half its fleet (10,000 bikes at 750 stations). Spring or summer is an ideal time to roll-out a bike share system, as it reduces weather-related barriers to bicycle travel. Starting a bike share program in conjunction with another event will help draw attention to the program.

Provide a Mechanism for Bike Redistribution

It is important for users to be able to rely on the availability of a bike to rent and to find space for a return. Bike redistribution is likely to be most necessary at particular stations, related to travel patterns. Over time, usage trends can be identified and a bike redistribution mechanism developed to help balance the locations of high demand and availability.

Price Bicycle Rental Affordably

Pricing rental on a graduated scale will encourage prompt return of bicycles and reinforce the idea of user accountability. The Paris system is free for the first half-hour, and then charges about $1.30 for the second half hour, $2.60 for the third half hour and $5.20 for the fourth half hour and each additional half hour.

Allowing free rental for the first thirty minutes encourages users to try the system. In Paris and Lyon, this policy has resulted in about 95% of rides being free. A system run by advertiser JC Decaux in Brussels is considered to have poor ridership, in part due to a lack of free service.

Ensure User Accountability

Most successful systems ensure user accountability by providing an incentive to return the bike and treat it well during use. Systems enforce a varying amount of accountability. In systems that require a user to register prior to use, the system operator can bill users for bicycle damages or unreturned bikes

In some programs rental time is restricted to a maximum (typically three hours). If a bicycle is not returned within the allotted window, the user (identified by their check-out code) is fined a set amount, or simply charged for the cost of the bike. This system can be frustrating to users unless stations are frequent and easy-to-find.

The call-a-bike system continues to charge against the credit card provided until the user calls and verifies the return receipt number.

The least stringent accountability system is associated with the Copenhagen Bycyklen system. Users receive their deposit back, but have very little incentive to return the bike to a designated location.

Create a System Optimized for the Average Bicycle Trip Length

Cities such as Paris and Lyon (e.g., cities not selecting Call-a-Bike technology) have been very successful in creating systems where bicycles serve as a major source of public transportation within the core downtown area, aimed at trips under 5 km (about 3.1 miles). Bike trips commonly last under 30 minutes and cover less than 3 miles. As the first half hour of bike rental is free in the Paris and Lyon systems, users are provided with an incentive to use the system for short trips. As users become accustomed to using the bikes, they may begin to use them for longer trips (e.g. in Everett trips to the ECC, Everett Mall, Boeing, ferry terminals, etc.).

Extension of Public Transportation System

To function as an effective part of the public transportation system, bike share programs should conform to the same standards as other modes for dependability, affordability and convenience. Recommendations and system characteristics that will help to ensure success include:

- Frequently spaced, convenient stations that take terrain and other environmental factors into account

- Bikes that are consistently and readily available at transit transfer points (e.g., train stations and other transit hubs) to ensure a reliable linkage between other modes of public transportation and the bike share system

- Bikes available at key trip start and end points in the downtown area (sports stadiums, train stations, major employers, and parks)

- A bike redistribution system to ensure availability of bikes at all station locations

- Unlimited hours of service or hours of service that match those of local transit providers

- Rental window of a suitable duration to allow bicycle use for utilitarian trips (e.g., permitting two or three hour rentals facilitates using a bicycle for a trip to a meeting across town or to the grocery store)

Technology is Not Always the Answer

Depending on the scope and scale of the project, a technologically based system may be unnecessarily complex and costly. For example, a small company's internal bike share program may only require the employee to note their name and expected return time. A bike share program through a university or co-op may track rental through a paper trail and involve technology (e.g., the university's financial system) only when a user fails to return the bike. Programs that do not utilize technology for bicycle check-in/check-out require a greater dedication of person-time to keep track of fleet bikes and could essentially be classified as a bicycle library. Human-administered systems are also more prone to break down due to error (e.g., failure to check a bike in properly). Despite the greater input of time, a bicycle library system is less expensive than a technology based system, can operate successfully on a smaller scale, has fewer associated costs and can provide greater flexibility (e.g., variation in the amount of time a user is allowed to borrow a bike).

Bike Share Programs in Everett

A bike share program in Everett could benefit both visitors and residents, but it would not come without cost. Prior to implementing a bike share system, the City should consider the potential costs and issues presented in Table 2.

Table 2. Potential Costs and Issues Associated with Bike Share Programs

Issue for Consideration	Discussion
Cost	No bike share systems is financially self-sustaining at this time. Any money allocated to a bike share system will likely come from a funding stream that could otherwise be used to construct new bicycle infrastructure and move towards a comprehensive bikeway network in Everett. Based on an cost estimates from the Paris system (about $1,300 dollars per bike/year) a system of 1,000 bikes would cost the city $1.3 million/year. Though some of this cost may be absorbed by an operating company and user fees, the city would still have to provide some form of compensation, either in financial resources or advertising space.
Safety/Liability	Even if users are required to sign a liability waver, the system owner/operator will incur some responsibility for the system's safety.

Existing Bicycle Facilities	The system of bikeways in Everett is incomplete. People may choose not to bike due to the actual or perceived lack of a complete safe and comfortable network of bikeway facilities that connect to their desired destinations.
Number of Bikes	Lessons learned from Europe suggest that a system should have at least 1 bike per 100 people. So, for a city of 100,000 Everett would need at least 1,000 bikes. US bike share systems may require a greater number of bikes to achieve the same level of success seen in European systems, due in part to variations in land use patterns. Successful systems have started operation with a significant percentage of the fleet ready to roll. Ideally, a system in Everett would begin operation with at least 50% or 500 bikes on the ground.
City Population	Lessons learned in Europe indicate that bike share systems are most suitable in moderately sized cities with a population of at least 200,000 people. Based on this fact alone, a bike share program in Everett may not achieve the level of success seen in other cities.
Selection of Destinations and Station Placement	Some places in Everett will not be reached as easily as others. For example, Everett Mall is several miles from downtown and would require a longer bicycle trip than many people would be willing to make. Also, significant elevation changes between destinations may decrease people's willingness to bike.
Weather	Everett has a significant number fairly cold, rainy days. Potential system users, especially infrequent cyclists, may not choose to utilize the system when they perceive if conditions are not optimal or adequate for cycling.
Terrain	Everett's topography could impact the amount of bicycle activity within the city. Hilly terrain could cause a reduction in trip distance or duration or an outright reduction in the number of trips taken. The impact of terrain may be magnified by the weight and gearing of the selected rental bike.

If after careful consideration the city decides to develop a bike share program, it should consider creating partnerships with smaller non-profit bike share library systems such as the Sharing Wheels Community Bicycle Co-op. Within these partnerships, the city could act as a clearinghouse to connect interested people and providers and provide technical expertise such as route recommendations and small grant programs to defray program start-up costs. Providing low-level assistance now could help to develop a solid knowledge and vision of the necessary characteristics a bike share program should have in order to provide the greatest benefit to the city in the long term. If the city does choose to implement a technology-based system, it should consider a partnership with an organization or firm experienced in bike share program operations.

Potential target populations for a technology-based system include:

- Commuters entering the city via the Washington State Ferry System. It should be noted that the ferry terminal may be too far from other key destinations to make bicycling a desirable mode of transportation to and from these locations.

- Commuters entering the city through bus rapid transit. It should be noted that bike racks are not included in current station plans, though buses will be able to carry up to 4 bikes. Commuters entering the city via Sounder commuter rail.

- Students at local colleges such as Everett Community College and City University. It should be noted that these colleges may be too far from other key destinations to make bicycling a desirable mode of transportation to and from these locations, except from the North Everett residential areas.

- Large employers including Boeing, Verizon, Providence Medical Center, Fluke, and Kimberly Klein.

- Local government including the City of Everett and Snohomish County.

Key station locations would be based on the targeted population, but could include:

- Transit stops

- Buildings of major employers

- Everett Station, Everett Transit, Community Transit, Sound Transit, Greyhound, and Amtrak

- Park and rides

- Washington State Ferry terminal. It should be noted that ridership to and from the ferry terminal will be impacted by distance. A station placed at this location may not achieve the expected level of performance

- Everett Mall. It should be noted that ridership to and from the mall will be impacted by distance and hilly terrain. A station placed at this location may not achieve the expected level of performance

- Other downtown locations

A targeted survey and data gathering effort can help identify locations where stations are likely to attract high ridership. The data used to site potential station locations should include transit connections, bicycle network data, day and nighttime population, key activity centers (e.g., major tourist attractions and employment centers) and topography. These data can be overlaid using maps or Geographic Information Systems (GIS) to create an initial plan for station locations. Site visits should be used to augment user surveys and refine the initial placement plans to create stations that function well in each location and meet the needs of potential customers.

The fleet size and the number of stations would depend on the target population and the chosen system model. A system of fixed pick-up destinations but flexible return destinations, such as the call-a-bike system, may fit Everett's needs better than a Smart Card system. System roll-out should focus on the targeted population and provide information about check-in/check-out systems and rental locations. System use could be increased or made more convenient by providing tools to allow users to quickly determine the location of available bikes via the internet.[17] As state law does not currently require helmets, their distribution is not required. However, providing helmets for use could reduce the severity of injury in the event of an accident. Use of proper safety equipment (e.g., helmets) should be included in any liability release waiver required by the system operator.

The success of a bike share program in Everett would depend on the type of program chosen and the desired program outcome. The city's population (about 100,000) indicates that a bike share program targeting the general population (e.g., the Paris system) may not achieve the desired level of performance. A program targeting a specific segment of the population could be successful but would still require a significant investment of time and resources on the part of the city, even if the system is operated by a third party.

[17] This is a feature of the Washington D.C. bike share program aimed at commuters.

Consideration of the factors in Table 2 should result in a clear vision of how a bike share program would increase Everett's bike-friendliness. This statement should acknowledge any trade-offs the city must make in order to fund and maintain the system.

Recommendations/ Next Steps

- A bicycle sharing program should be kept in mind as a future option for the City of Everett, but is not recommended at this time
- Consider the larger context of facilitating bicycling in Everett by improving the bike network facilities, increasing mode share, and then if successful, re-examining the bicycle sharing program
- Determine how a bike share program will contribute to Everett's goal of becoming more bicycle friendly
- Identify the desired outcome of a bike share program in Everett
- Determine whether the benefit of a bike share program compensates for the opportunity cost (e.g., investment in a bike share program vs. expanding the bikeway network)
- Determine what type of bike share program, if any, would be most appropriate for Everett
- Consider working with or supporting smaller bike share programs with local partners such as Sharing Wheels Community Bicycle Co-op by providing funding, advertising or technical assistance
- Regular data collection of target audiences would help target the program more successfully.

References

Anderson, Ward John. "Paris Embraces Plan to Become City of Bikes" Washington Post, March 24, 2007. http://www.washingtonpost.com/wp-dyn/content/article/2007/03/23/AR2007032301753.html Accessed December 8, 2008.

Bycyklen Kobenhaven, http://www.bycyklen.dk/.

Clear Channel Outdoor "SmartBike Information Document" 2007.

Cyclicity (Bruxelles) *http://fr.wikipedia.org/wiki/Cyclocity_(Bruxelles)*. Accessed December 9, 2008.

Cyclocity. http://www.cyclocity.be/.

DB - Call a Bike. http://www.callabike-interaktiv.de/kundenbuchung/process.php?proc=english&f=500&key=3117bbd62380e06e8f67c573d28f07cc...00000.

Gifford, Jonathan, "Will Smart Bikes Succeed as Public Transportation in the United States?" *Journal of Public Transportation, Vol 7, No 2, 2004*.

SmartBike DC, https://www.smartbikedc.com/default.asp.

Sebastian Bührmann, Rupprecht Consult Forschung & Beratung GmbH, Cologne (Germany) New Seamless Mobility Services: Public Bicycles, NICHES Policy Note 4,2007

The Bike-sharing Blog. "Human's Freewheelin' Ridin' High" September 8, 2007. http://bike-sharing.blogspot.com/search/label/Humana. Accessed December 8, 2008.

Quay Communications Inc. "PBS Feasibility Study", March 2008, Vancouver BC.

Vélib' (Paris, France), http://www.en.velib.paris.fr/comment_ca_marche.

Appendix. Elements of Existing Bike Share Programs Review and Summary

Table A presents a comparison and overview of bike sharing programs in the United States and worldwide. These programs take a variety of approaches to the previously discussed program elements.

Table A. Bike Sharing Program Summary and Comparison.

Program Location	Program Summary	Funding Sources	Station and Fleet Specifications	Check-out procedures	Station Network, Fleet and Station Maintenance	Fleet Management
Paris, France	The Vélib' program provides rental bikes available day or night throughout the city. Station locations are set about 300-500 M (approximately 0.2-0.3 miles) apart to maximize system accessibility. Funding is supplied through subscriptions and outdoor advertising. The system is operated by JC Decaux. A recent study showed cycling has increased in Paris by 70% in the year since the system's implementation.	Subscriptions are available annually but not required for 29 Euros (37 USD). The first 30 minutes of each use are free, and then the individual's account is charged. Max ride time is 3 hours. One-day or seven-day short-term subscriptions are also available. Funding also comes from outdoor advertising. The city provides about 1600 billboards to JC Decaux free of charge.	Stations consist of terminals and stands for securing the bikes. Bikes include baskets, internal hub lights, chain guards and reflective strips on wheels. Helmets and locks are not provided.	Smart card swipe at any station. Return bike at any station. Credit card may also be used to purchase a short-term pass. Annual registration is not required.	1450 stations are located about 300 – 500 meters apart. Map of station locations is provided online.	Bike redistribution handled by maintenance crew when necessary.

Program Location	Program Summary	Funding Sources	Station and Fleet Specifications	Check-out procedures	Station Network, Fleet and Station Maintenance	Fleet Management
Lyon, France	The Velo'v system is similar to the Paris program. Bikes are available day and night. Funding is supplied through subscriptions and outdoor advertising. The system is operated by JC Decaux. Rides on this system are about 65% home based work trips.	The first 30 minutes of each ride is free, however the maximum ride time is 3 hours. Short term rental is allowed. Funding also comes from outdoor advertising.	Stations consist of terminals and stands for securing the bikes. Bikes include baskets, internal hub lights, chain guards and reflective strips on wheels. Helmets are not provided. The fleet consists of about 8,000 bikes.	Smart card, swipe at any station. Return bike at any station. Credit card may also be used to purchase a short term pass. Annual registration is not required.	340 stations are located about 300 meters apart. Map of station locations is provided on-line.	Bike redistribution handled by maintenance crew when necessary.
Washington D.C.	Called SmartBike DC, this program includes 120 bikes located at 10 stations. This system is operated by Clear Channel Outdoor in partnership with the District Department of Transportation. Bicycles are available from 6 AM to 10 PM Daily. Users must be at least 18. System is designed to serve utilitarian rather than recreational bicycle trips.	Annual Subscription $40 for unlimited trips (max 3 hours each). Short term rental not allowed. Bike replacement fee $550 is charged if bike is not returned within 24 hours of rental. Funding also comes from outdoor advertising.	Stations consist of a vertical pillar locating the station and then a horizontal bar that includes locking mechanisms for the bikes. Designed for "simplicity, strength and comfort." The fleet consists of about 120 bikes.	User card allows automated access at any of 10 stations as long as bikes are present. Red light denotes a potential error in bike return, green light indicates successful return. When red light appears the user is instructed to call an 800 number to report the error.	Each bike station is equipped with electronic communication assemblies that are in permanent contact with the station terminal. Remote processing is used to analyze the number and condition of bikes at each station. Minor repairs are carried out on site. Stations are at key locations throughout the city. An online and mobile-friendly Google map provides real-time information about the number of bikes and return slots available at each location. An online map also provides recommended routes between each station.	Redistribution is handled by the service team as a part of remote management
Louisville, KY	The Freewheelin' bike share system in Louisville system is operated by Humana health care. The system uses stations designed by the Canadian firm QI systems, which operates at least one other bike share program in the US, in Tulsa, OK.	System is free for use to all Humana employees.	The QI Cycle Stations include bikes and solar-powered, card-activated stations that are easy to install and relocate. The 20 three-speed bikes (Trek Limes) are located at two stations. Plans exist to expand the system.	Smart card activated swipe and go. Bikes can be returned at either station in the system.	Two stations located near Humana buildings.	No information available.

Program Location	Program Summary	Funding Sources	Station and Fleet Specifications	Check-out procedures	Station Network, Fleet and Station Maintenance	Fleet Management
Brussels, Belgium	The Cyclocity bike share system is operated by JC Decaux and is similar to the Paris and Lyon systems in operation and equipment	Annual subscription pricing is differs from systems in Paris and Lyon; There is no free ride time in this system. Funding also comes from outdoor advertising.	Stations consist of terminals and stands for securing the bikes. The 250 bikes include baskets, internal hub lights, chain guards and reflective strips on wheels. Helmets are not provided.	Smart card, swipe at any station. Return bike at any station. Credit card may also be used to purchase a short term pass. Annual registration is not required.	Twenty stations are located in the city core.	Bike redistribution handled by maintenance crew when necessary.
Copenhagen, Denmark	The Bycyklen system is provided by the city and is available seasonally April – November.	The city offers placement of logos on city bikes through sponsorship. Information is available by writing info@bicyklen.dk	Stations are coin operated (as a deposit). There is no usage charge. Bikes come equipped with a map of the bike area. The fleet comprises 2000 bikes. Bikes are not equipped with lights or locks.	Bikes may be checked out by depositing a 20 DKK coin (about $3.25) at one of 110 stations within the bike zone. The deposit is returned with the returned of the bike at any location. Bike use does not carry a time limit.	Bike use is allowed within a citywide bike zone. Use of bikes outside the zone may result in a fine. Stations are located near high-traffic locations (e.g., transit stations, museums and parks) Bycykelservice, a department in the Copenhagen rehabilitation department, maintains the bicycles.	Respondents can call, email or fax to report a bike found or spotted outside the bike zone. There is no bike fleet redistribution.
Deutsche Bahn (German rail operator), Germany	Operates call-a-bike services in 6 German cities: Berlin, Frankfurt, Cologne, Munich, Stuttgart and Karlsruhe. The system is based on the idea that many trips to the city start and end at rail stations.	Subscription and then is fee based on time. Bike use is .08 Euro cents a minute with a maximum charge of 9 Euros per 24 hours. Bikes may be rented on a weekly basis for 60 Euros.	Locking mechanism is built into the bike. The system includes an electronic locking mechanism that can be unlocked by inputting a code. The bike may be temporarily locked for convenience (e.g., running errands) without terminating the rental.	Two check-out systems dependent on location. 1) Bikes come with a variable code lock. When rental is completed, close lock and select 'end trip'. Call and report receipt code and location of bike. 2) Bike must be returned at specific bike pickup/drop off location. Details of drop off point are reported via phone.	Bikes are available in several locations within each town and can be returned in one of two ways (based on the type of locking technology used in each town).	Bike station and fleet are managed by Deutsche Bahn (German Rail)
Montreal, Canada	The Bixi system is operated by the city's parking department. The system is scheduled to debut in Spring, 2009.	Annual subscription will cost approximately 70$, monthly/weekly plans will be available as well	The system include 2,400 bikes at 300 stations Bikes are checked-out from completely modular stations (solar powered) which can be set up in city at will	Users must register in person-no deposit required, but CC#, 2 forms of ID and Personal info recorded	Bikes are available at stations throughout the city The city estimates it will cost about $1500 per year/per bike to maintain	The system is operate and maintained by the city's parking authority

Appendix I. Traffic Signal Operation and Vehicle Detection

Introduction

This monograph is an overview of traffic signal operation and vehicle detection. The City of Everett uses both signals with and without detection. In the downtown grid the traffic signals run a very short cycle length that repeats the same pattern of operation repeatedly all day long. These signals, which represent about a 1/6th of the City's signals, have neither, vehicle or pedestrian detection. The remaining signals use vehicle and pedestrian detection, though this has only been in the last 20 years or less. Prior to the late eighties the policy of the City was that driver expectancy and predictable behavior was more important than any reduction in delay provided by vehicle detection.

The City relies on the federal (as amended and adopted by the State of Washington) published "Manual on Uniform Traffic Control Devices" as guidance in the installation of all traffic control devices. The "Manual on Uniform Traffic Control Devices" provides the following instructions on the use of traffic signals:

> *Guidance:*
>
> *The selection and use of traffic control signals should be based on an engineering study of roadway, traffic, and other conditions.*
>
> *Support:*
>
> *A careful analysis of traffic operations, pedestrian and bicyclist needs, and other factors at a large number of signalized and unsignalized locations, coupled with engineering judgment, has provided a series of signal warrants, described in Chapter 4C, that define the minimum conditions under which installing traffic control signals might be justified. Engineering judgment should be applied in the review of operating traffic control signals to determine whether the type of installation and the timing program meet the current requirements of all forms of traffic.*

It also provides the following warning:

> *Traffic control signals are often considered a panacea for all traffic problems at intersections. This belief has led to traffic control signals being installed at many locations where they are not needed, adversely affecting the safety and efficiency of vehicular, bicycle, and pedestrian traffic.*

Local Operation

Each traffic signal is controlled by a computer, typically on one of the corners near the signal. Figure 1 shows a photo of a traffic signal cabinet, annotated to call out different components. Everett has four locations where two intersections are controlled by a single computer. These are closely spaced traffic signals such as on 19th Ave SE at 110th and 112th. Each cabinet that controls

the traffic signal has a second computer that watches the operation of the first computer and will put the signal on flash if it detects an anomaly in the operation of the traffic signal.

A driver approaching a traffic signal can experience three conditions. First, the signal can be dark or with all the displays off. This is typically caused by a power failure and the traffic signal should be treated as a four way stop. The second condition is a flashing operation. The traffic signals in Everett flash in all red on all approaches, when the signal is in flashing mode. Therefore a driver approaching a flashing signal in Everett would treat it as an all way stop. Typically this condition is experienced when a problem with the traffic signal has been detected. In the past the City used to flash traffic signals during periods of low demand, but once vehicle detection was installed this practice was stopped. The driver's normal experience is that the traffic signal will display green yellow and red to alternatively give the right-of-way to the various vehicle movements at the intersection.

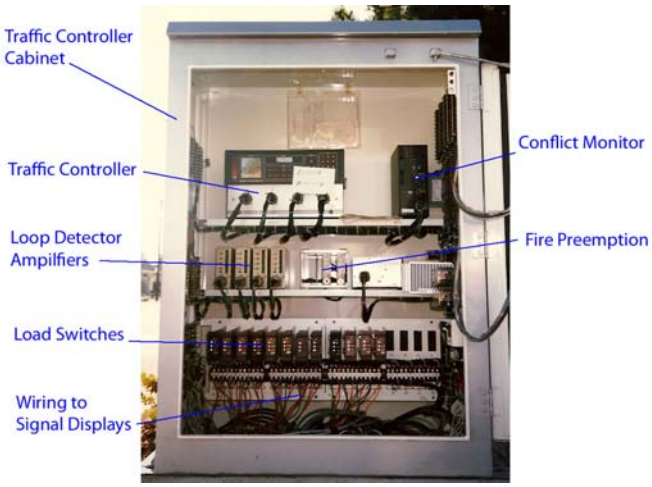

Figure 1 – Traffic Signal Controller Cabinet

Flashing Operation

A flashing traffic signal can be used to augment a stop sign controlled intersection or a crosswalk. Everett also uses flashing signals at the driveways for fire stations that change their operation to a regular traffic signal when there is an emergency. Flashing operation is often used during maintenance, construction or special circumstances. Flashing operation is also the fall back condition when an anomaly is detected in the operation of the traffic signal.

Fixed Time Operation

Fixed time operation is like the second hand on an analog clock that can be adjusted so that it takes less than a minute to several minutes to complete each revolution (or cycle length). Figure 2 shows a graphic representation of a fixed time traffic signal cycle using this analogy (the different numbers represent different movements at the intersection, for example, the number 5 could represent a left turn movement from one lane on the south leg of the intersection). To use the clock analogy every time the second hand passes 15 seconds the traffic light changes from green to

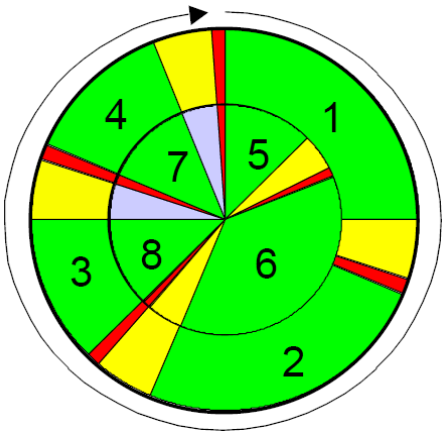

Figure 2 – Visualization of One Cycle of a Traffic Signal Using Fixed Time Operation

yellow, then at 19 seconds it changes from yellow to red and at 21 seconds it changes from red to green on the next approach to get the right of way and so on. This is the method used to control the signals in the interior of the downtown (between Broadway and Rucker and Pacific and Everett.) The computer that controls the traffic signal has a calendar and a clock that allows it to change the cycle length and the pattern of operation by time of day, day of week and day of the year. Changing the pattern of operation can be used to change the operation of the left turn signals by time of day or changing the order that the approaches are given the right-of-way Fixed time operation does not require detection of either pedestrians or vehicles. If an intersection that is running fixed time has detectors, they are ignored or are used for data collection only.

Semi Actuated Operation

Semi actuated operation only has detection on the low volume approaches. When a vehicle is detected on one of the low volume approaches the flow on the main movement is interrupted and the right-of-way is given to the low volume movement. This approach is used with many of the left turn movements in the City. As a vehicle enters and stops in the left turn lane the presence of the vehicle is detected and if the vehicle is not able to make the left turn on the green light, after a selectable amount of time the left turn arrow will come up at the end of green time for that approach. In locations with low pedestrian volumes and long crossing times the pedestrian movement can be actuated to reduce vehicle delay for vehicles, when no pedestrians are present.

Actuated Operation

Actuated operation or fully actuated operation is when detectors are placed on all movements. In Everett's case this includes general purpose lanes, bicycle lanes and pedestrian crossings. An isolated intersection with randomly arriving traffic is a perfect candidate for fully actuated operation. Each approach is serviced based on its actual demand as modified by minimum required green times or maximum allowed green times. Movements without demand can be skipped or serviced for some minimum time or if no demand is present elsewhere at the intersection a selected movement can remain green.

Local Control

All of the traffic signals in the City of Everett have the ability to run locally, relying only on the equipment in the local controller cabinet. Under local control the intersection can run fixed time, semi actuated, fully actuated or coordinated based on the controllers internal time clock. Local coordinated operation is susceptible to clock drift in the controller. For example if the local controllers clock is off by ten seconds and the coordinated movements time is 20 seconds then fifty percent of the green time will be uncoordinated.

Local control relies exclusively on the equipment in the controller cabinet on the corner by the signal. The signal responds, if actuated, to local traffic conditions. It is typically used at locations isolated from other signals, where communications to other equipment would be expensive. Or it is used where there are no organized platoons (a group of closely spaced vehicles) arriving on the approaches to the signal.

Although the control equipment used by the City can not communicate with other local controllers directly, they can communicate with a central computer house in the engineering department. Approximately 60% of the intersections in the City are connected to this central computer using city owned copper wire.

Closed Loop Control

Closed loop control is a system used to coordinate an isolated arterial or other roadway with several signals. In addition to the local control equipment a local master controller is installed that communicates with the group of isolated signals to provide coordination without the risk of clock drift. Because of the isolated nature of the arterial closed loop systems eliminate the need for communication to a central location. Most closed loop systems can be logged onto remotely.

Centralized Control

Centralized control relies on a computer system at a centralized location that communicates with connected local control equipment. The central system the City currently uses has more capabilities than the local controller and talks to the local controller every ½ second. Newer traffic controllers incorporate both the capabilities of the City's current local controllers and central system. The newer central systems act more as a data management system and a way to command the local control equipment in a particular fashion. Central systems can also display a variety of data in map or tabular form. Both our existing system and newer systems allow the remote monitoring of local signal operation for trouble shooting and providing citizen callers with real time feed back. Central systems also eliminate clock drift by providing a consistent time to all connected control equipment.

Local Control

The central system can command the local controller to take control of the signal and ignore the central system. This is often done late at night or during periods of light demand.

Time Based Coordination

Time base coordination with the City's current Central System implements time based coordination based on parameters entered into the central system rather than the time based coordination parameters in the local controllers. In the newer central systems the central system tells the controller to run a specific time based coordination pattern entered in the local controller.

Traffic Responsive

Traffic responsive coordination uses traffic data collected from selected vehicle detectors to select a coordination pattern. In the City's current central system these parameters are entered into the central system. In newer system only the selection criterion is entered into the central system, which then directs the local controller to run a specific pattern.

Detector Types

The purpose of detectors is to monitor demand by approach or vehicle movement and pedestrian traffic. This data is used to modify the operation of the traffic signal to reflect the demand on each approach. Over the last fifty years the type of detectors used has changed as technology has changed. Switches have been used to detect pedestrians and even vehicles and are wired directly to the traffic control. Loop detectors have been consistently used the longest in varying configurations to detect vehicles. Loop detectors rely on a computer (detector amplifier) in the controller cabinet that works in tandem to determine the presence of vehicles. These computers can either be simply an interpreter that informs the controller when a vehicle is present or can preprocess the detector data prior to passing the information along to the controller. The detector amplifier can delay the notification of the controller when a vehicle is present; an example of when this might be used is a movement with a large percentage of right turns. The detector can extend the apparent presence of a vehicle; an example of when this might be used is when larger than normal gaps are in between vehicles in one lane of a multi lane approach. Both of these functions are now incorporated in the traffic controller as well.

Switches

Simple and intelligent switches are used to detect pedestrian and bicyclists (on the interurban trail at Beverly Blvd). In the past pressure plates were used to detect vehicles. A non-used pressure plate can be found in the Rite Aid/ Staples driveway on Evergreen Way. Switches are generally reliable and last a very long time.

Loop Detectors

Traffic loop detectors work by inducing an electric current (very, very small) in an object that conducts electricity. Gold, silver and copper are best and aluminum is better than steel, carbon fiber or plastic don't work at all. This induced current lowers the energy in the loop and this lower energy state is what is detected. Based on industry research if you tilt your bicycle as little as 15 degrees from vertical over the loop wires it will increase the loop detectors ability to detect a bicycle by as much as 3 to 5 times. For carbon fiber rims, a rim with a copper bead around the rim can be purchased.

All of the traffic signals are controlled by loop detectors in the City of Everett. Typically they are located 3 feet in front of the stop line (the white line you stop at when the light is red) and continue approximately 25 feet farther from the traffic signal. They are 6 feet wide and centered in the travel lane. At older traffic signals the loops may be a 6 foot by 30 foot rectangle (which are less sensitive to bicycles, especially in the middle of the 30 foot detection zone). In the late 80's we switched to a 6' by 15 foot rectangle at the stop line (to increase sensitivity for motorcycles and bicycles) and a second 6' by 6' loop -- 6' farther away, for a 27 foot zone of detection. In the Late 90's we started using three 6' diameter circular loops, which are sensitive to bicycles. In some cases, on arterials where the main street goes back to green automatically after the minor movements are served. There are no loops at the stop bar only advance loops between 150' and 250' in advance of the signal. In the early 90's we attempted to create an inventory of our loop detectors by having the Signal Shop place a six inch by six inch white diamond at each loop location (approximately in the center of the loop) prior to obtaining a high resolution digital photo of the city. The photos show many of the

loops but some are obscured by vehicles, trees or shadows. The plan was to compare the diamonds to the individual signal plans and make them a layer in the City's GIS, but this step was never completed. As a part of the recommended projects in this Bicycle Master Plan is marking the stop bar loop locations so bicyclists will know where to stop.

Most loop detectors are referred to as dipole loops and are either circular or rectangular where the wire buried in the pavement is wrapped in a circular fashion. A second type of loop is a quadrapole loop which has the wire wrapped in a figure eight pattern. The quadrapole loop was originally developed to reduce detection of vehicles in adjacent lanes. Because the height of the inductive field created by a loop detector is proportional to the width of the detector, quadrapoles loops do not work well with high bed trucks. A number of other loop configurations have been developed for various applications.

Quadrapole loops are recommended to detect bicycles in a bike lane, where bicycle placement is generally predictable. Loop detection of bicycles should be supplemented with a stencil that indicates proper placement that will maximize the chances of detection. Figures 3 shows a quadrapole loop in a bike lane with a bicycle loop detector pavement marking. Diagonal quadrapole loops are recommended to most reliably detect bicycles riding in a travel lane, where lane placement of the bicycle may vary over a larger area.

Figure 3 – Quadrapole Loop Detector with Pavement Marking Indicating Optimal Bicycle Placement

Some types of loop detectors are more sensitive to vehicles placed over a certain portion of the loop. Even though some of these loops are generally not known to detect bicycles consistently, they may be augmented with a bicycle loop detector pavement marking (as shown in Figure 4) over the most sensitive area in order to provide service to bicyclists. The City of Portland, Oregon operates a program within their Bureau of Transportation that installs these markings on older loops, determining optimal placement with a visit from a traffic engineering crew manually using a bicycle to test for a reliable detection area, and then installing a marking at the optimal location.

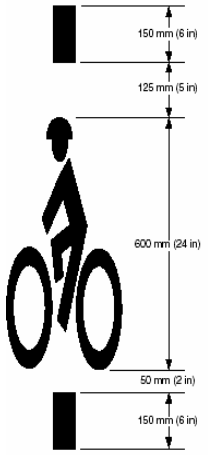

Figure 4 – Bicycle Loop Detector Pavement Marking

The City of Everett relies on citizen input to adjust, repair or replace defective loop detectors. Therefore, if you are aware of locations with problems please notify the City of Everett at 425-257-8800 or jozanne@ci.everett.wa.us. Further, we continue to request from the bicycle community and the community, as a whole, spot improvement locations, such as pavement defects, improperly working vehicle or pedestrian detection, vegetation encroachment and other issues so they can be investigated and address appropriately. If the issues are part of the City's regular maintenance programs we can usually have them fixed in a week or so.

Infrared Detectors

Infrared detectors are used at Alta and 52nd to detect pedestrians and bicyclists wanting to cross 52nd. The detectors are mounted in bollards on each side of the crosswalk and when something breaks the infrared beam in pavement flashing pavement markers begin to flash.

Micro Loops

Micro loops are a small point based detector installed under the pavement. The City doesn't use micro loops at this time. They are often used on structures with steel reinforcing. Another application may be narrow bike lanes.

Video Detection

Though the City does not currently use video detection its use is probably second to loop detectors as the most used detection method. Video detection works reliably 90 to 98 percent of the time. It doesn't work when the camera can't see the vehicles, due to heavy fog, rain or snow. Video is also affect by the high contrast present with the rising or setting sun.

Video detection is configured by drawing a zone of detection (like a loop detector) on the scene observed by the camera. The main advantage over loop detection is that the zones of detection can be changed locally or remotely to reflect changes in lane configuration due to construction detouring or changes in intersection configuration, whereas loop detection would have to be reinstalled.

Vehicle Detection Strategies

Movement Recall

The traffic controller has the ability to display a green light on a movement, either after the previous movement has timed out its maximum green time or when there is no demand on any other movement. The recall function can time either a minimum amount of time or a maximum amount of time. In a fixed time operation all movements will be placed on maximum recall. In semi actuated mode the main street will be on recall.

Another use of recall is if the detection system fails for some reason. In almost every case loop detectors fail in the on condition and present continuous demand to the traffic controller.

Presence Detection

The granting of right-of-way or providing a green light to the approach or movement with demand is the simplest use of detection at a traffic signal. The movement with existing demand or the last registered demand continues to display a green light until another approach has demand on it and the approach with the green light either ceases to have demand or it reaches some preset maximum amount of time.

Stop Line Detection

Stop line detection places detection at the stop line and only detects vehicles as they approach and cross the stop line. In the case of loop detectors or video detection, stop line detection typically covers an area of 15 to 50 feet using either one detector or a series of detectors. This type of detection is used on low speed approaches or on approaches with low demand. On higher speed approaches or approaches with high demand it is often used in conjunction with advance detection.

Stop line detection is used in turn pockets, as they are not typically long enough to warrant advance detection. In right turn pockets the notification of vehicle presence is often delayed to allow for right-on-red. Most stop line detection extends the call to the controller to allow the next vehicle to enter the zone of detection.

Often the City receives call from citizens indicating that a traffic signal is defective, when in fact they have not stopped over the zone of detection. If a vehicle stops in advance of the stop line detection no call will be placed in the traffic controller. If a vehicle drives through the zone of detection a call may be placed momentarily, but the call is dropped as the vehicle pulls forward into the intersection. In order to maintain a call to the traffic controller to provide a green light or arrow to your movement it is important that you stay in the zone of detection.

Delay Extension Detection

For left turn pockets controlled by a green ball and a left turn arrow (protected permissive control) the detection is operated in a delay extension manner. As a vehicle enters the left turn pocket and stops at the stop line the vehicle is detected but notification of the traffic controller is delayed for a preset number of seconds. If during this delay time the vehicle turns left on the green ball the detector delay time is reset until another vehicle reenters the zone of detection. If the vehicle does not make a left on the green ball, a call is placed in the traffic controller and the detector is placed in extension mode. In extension mode the call is extended after the vehicle leaves the zone of detection for a preset amount of time, allowing the next vehicle to enter the zone of detection and place a call before the detector goes back into delay mode.

Advanced Detection

Advance detection, are zones of detection placed 100 to 500 feet in advance of the stop line based on the speed of the approaching traffic. In the City of Everett advance detection is typically either 150 feet or 200 feet in advance of the signal. Advanced detection is often extended to allow the vehicle to get to the point where the driver will continue through the intersection on the yellow and all red clearance intervals. If vehicles continue to cross the advance detector at an interval less than the extension time, times out, the extension time is reset and the movement will retain its green indication.

Volume Density Operation

Volume density control uses advance detection to count the number of vehicles arriving on a red indication. The traffic controller then adjusts the minimum green time for that movement based on

the queue of vehicles crossing over the advance detectors and assumed to be queued up at the stop line.

Full Actuated Detection

Fully actuated detection utilizes detection on all movements to allocate the green time to each movement. This approach is often used at isolated intersections. The traffic controller can control both the minimum and maximum times that the signal will be green. Further, either the traffic controller or the detector amplifier can set the amount of time each vehicle call is extended.

System Detection

System detection can be located near the intersection being controlled or some distance away. System detection can also be placed on the cross street rather than the arterial controlled. System detection is used to collect data on the volume, speed and the percent of time the zone of detection is occupied. This data combined with intersection data is used to record historical trends and to help determine the optimal settings for the traffic controller and central system. System detection is also used to calculate which control pattern is most appropriate for the current traffic conditions.

Appendix J. Comments to Draft Plan

Appendix J					
Reviewer	*Chapter*	*Page*	*Paragraph*	*Comment*	*Staff Response*
Brian Hallgarth	3	-	-	I am a daily bike commuter riding from north Everett to 40th. Over the last 8 years I have come to a number of conclusions regarding bike travel in our city. The Colby bike lane is dangerous. 19th is not much better. Just because you have a wide enough road to take three feet for a bike lane doesn't make it a safe route. I believe that taking a road with low use and making it a ' quiet street ' is a much better approach. A quiet street is created by limiting the distance cars can travel before having to turn,speed bumps and other obstacles todiscourage fast through traffic. Vancouver B.C. has used this approach. Here in Everett, Grand Ave. isclose to being a quiet street with its speed bumps and only three way intersections. Judging from the number of bikes I see on Grand vs. Colby I would say that other riders also prefer this approach . In order to increase bike usage riders have to feel comfortable on the road .painting a line doesn't necessarily do this.	We agree with your call for more attention to 'quiet streets' and have tried to identify those streets (such as Grand) that are already optimized in some form for that type of bicycle accommodation.
Joel Niemi				I've scribbled a few notes (well, in the case of the east end of Hewitt / west end of the Snohomish River Bridge Hwy 2 connection, quite a few notes) on a few of the pages, scanned them and attached as a pdf for your use. - (Joel Niemi.pdf)	thanks for your attention. We will discuss further at the open house.
Joel Niemi				And, I don't recall seeing it in the list of places to improve, but the traffic sensor for northbound Smith at Pacific (coming up the ramp from Everett Station, and wanting to turn left) needs adjustment or replacement.	Will note in revision. In plan on map
Joel Niemi				A bit of background for me: I commute from Snohomish to 1716 West Marine View Drive. In the late spring / early summer, and this year almost all summer, I do it by bicycle; and, I'm intending to ride in once or twice a week through the winter as well. (we'll see on that.). There are two good routes: Riverside/Riverview Roads and Homeacres road, across the river and up Hewitt to West Marine View and turn right; or, cross the river at Avenue D in Snohomish, ride the Lowell/River Road to Lowell, then along the east side of I-5, past Everett Station, Pacific/Broadway/Hewitt etc. I don't "need" a bike lane, but will ride in one if convenient and debris-free. Through town on Hewitt, I "take the lane", avoid the door zone, and motorists react appropriately. I can understand that there are some bicycle riders who want the comfort of a lower-traffic route; I'd suggest that where that is really most in need in Everett is south of 41st on Evergreen, and the whole Everett Mall Way racecourse. Downtown, drivers seem a bit more mellow.	Evergreen and Everett Mall Way are both larger projects that have been identified as corridor replacement projects. No bike-specific projects will not be developed for those roadways at this time.
Greg Sutherland				I don't know if you care, but it has been a long frustration of mine that the shoulders of State Route 529 are not cleaned. Repeatedly I have contacted the City and D.O.T. about this, but there is no action taken to make the shoulders more rideable. Because of this situation, I have given up on riding my bicycle to work. One of the times I called (D.O.T.,) the person I spoke with told me I shouldn't be riding my bicycle on State Route 529 as it is too dangerous. Riding on State Route 529 is a great way to ensure you have a high probability of a flat tire due to the years of debris that isn't ever cleaned off.	This is an issue for WSDOT, and we will pass on your comments to the appropriate party.
Brian Baugh				I received the CD in the mail a few days ago. I appreciate it. The proposal looks good and is very well put together. As a bike commuter to Boeing from Mukilteo (via the western approach mentioned on page V-57), I appreciated the description of our predicament. I know that this is a very well traveled (and somewhat precarious) route. The unfortunate thing about this route is that it is incredibly safe until the last quarter mile. It doesn't seem like it would take much to improve access. My proposal is shown in the attached image. Since I've ridden this route hundreds of times, I'm familiar with it. The RED route is where the current nice bike trial ends. The PINK route is the existing detour that I take to avoid being on 526 very long. The GREEN route is a wishlist item (non-necessity) which eliminates the need for a detour. If implemented, the detour should be built on the North side of the 526 bend. Lastly, the BLUE route is what I find to be most critical. A joint effort between the city of Everett and Boeing should be able to implement that improvement at a low cost. As shown, I think that this trail would be best located on the north side of the 526, and the west side of Boeing's perimeter access road. Given the volume of riders who could benefit from this trail (THOUSANDS of Boeing employees live within 3 miles of work to the West of Boeing, and this proposal could greatly improve their access to work) and the apparent ease of implementing it, I'm confident that this project would enjoy a very 'high utilization per dollar spent' ratio. Please let me know if I can be of any assistance in furthe explaining my concerns. As the proposal is currently written, I feel that this project is given lower priority than it should.	Thanks for your attention. Added in as OAP.
Scott Watkins				I would like to echo Brian's comment as I think he hit the nail on the head. As I bike and drive to work from Mukilteo, I see many bikers on the route that leads into Boeing's West entrance. Unfortunately, I also see many bikers risking it all to ride along Highway 526 since there are not many better options for bicyclists that come from the West side. Paine Field and Boeing properties serve as two giant obstacles, and the only neck of corridor through the two is Highway 526. There are many people that would benefit from a trail leading along 526 and into the Boeing property as Brian mentions. Thank you for your support!	thanks for your attention.
Hugh and Judy Matheson				I also feel that Everett needs a full-time bicycle coordinator. In addition I encourage you to consider adding the route suggestions made by John Lindstrom and Bob Jackson to the plan for easier study. John and Bob have spend a considerable amount of time studying the best routes around the city and have a significant amount of expertize in urban bicycle activities.	We receive less than half a dozen bike comments a month, Jim O will b retained as part-time bicycle coordinator continuing for indefinite future working on this project.
Lloyd Weller				My main comment is that I feel the the city and the plan would benefit from a full time bike/ped coordinator, as is the case for many cities. Thank you.	
Sally and Dick Brigham. Everett				First, I'm just thrilled that the city has embraced the need for bicycle friendly roadways. Secondly, Everett needs a full-time bicycle coordinator. Thirdly, please consider adding the route suggestions made by John Lindstrom and Bob Jackson to the main body of the plan for easier study. They are garbled in an appendix and difficult to follow because of the format. John & Bob are our resident experts. They have generously given time and careful consideration to the best bicycle routes around the city. They really know the best routes because they consistently ride their bikes and encourage others to engage in this healthy activity.	Most of the John's and Bob's comments did make the body in the form of the routes. They were a great help and extremely knowledgeable, as you note. The notes at the back were for reference.
Art Grossman				1. Education: I really appreciated the appearance of the 'sharrows' markings between 41st street and the Everett Station; however, what would be your guess on how many people in the city know what they mean? I would wager that if I mentioned the word sharrow at a City Council meeting, I would be greeted by many blank stares! The appearance of the sharrow markings should have been coupled with some typ of media coverage and explanation of their significance, especially since they were the first and only in Snohomish County(now the city of Snohomish has some too!). We need to explain to motorists what those markings are(and see No. 2).	Excellent point. Education is needed for all users of the roadway.
Art Grossman				2. More education: Guess how many "Share the Road. It's the Law" signs there are in Everett. Don't bother counting; I don't think they exist at all. Many motorists have no idea that it IS the law that allows us to bicycle on the roads, and we are not just some nuisance. The drivers need lots of reminders. Chelan County has many signs that are large and divided into 4 parts--"Chelan County shares the roads" and there are pictures of a car, a tractor, a pedestrian, and a bicyclist. Obviously, in most, but not all parts of Everett, we could do without the tractor, but the message is clear.	Excellent point. Education is needed for all users of the roadway.
Art Grossman				3. Guess how many metal detectors on 'smart' traffic lights can be triggered by a bicycle. Again, for those of you who have waited inordinate amounts of time, you know the answer:just about none are adjusted that way. We either have to stop, look, and go through the red light, or bike up onto the sidewalk(illegal downtown) to hit the walk button. And no, tilting your bike sideways over the metal detector does NOT work. Cascade Bike Club in Seattle is always asking members to identify the intersections in Seattle that will not react to a cyclist; in Everett it's easy--every intersection. Getting those adjusted would be most helpful.	Good point
Art Grossman				4. Interurban Trail: I did notice that mentioned in the bike plan. The section between Everett mall and 128st is extremely dangerous and NEVER will be otherwise. I have biked there at night and will never do it again. AND...after that assault on a bicyclist at the park in Marysville in daylight, I must admit that I am a little edgy every time I pass a group of young men walking on the Interurban in that section. But...the issue that can be addressed by the people who live near there is the trash an broken glass on the trail. I do see many locals walking along there, and there should be a city representative who goes to that neighborhood and engages the locals to take ownership of the maintenance of that section of the trail, and hopefully put pressure on the neighborhood to prevent the trashing of the trail. Weekly sweepings, local Boys and Girls Clubs, etc could be engaged to improve the condition of the trail itself. However, the trail will never really be safe at night until either more cyclists are on it(not likely)or all the vegetation bordering it is removed(also not likely). Let's just focus on keeping the asphalt usable!!	Will make sure that nrighborhood clean-up and maintenance are mentioned in maintenance section for the trail
Art Grossman				5. Speaking of trash:is there a policy in Everett that Mukilteo Blvd through Forest Park has to have glass in the bike lane? Since I bike through there 2 to 6 times a day, I figure it takes 3 days after street cleaning(which is a rare occurrence!) for the glass to reappear. How many anti-littering signs are there along there? none. How many local organizations have volunteered to keep that section of the road clean? none. Who responsible for policing and controlling the vandalism on the road that goes through the "crown jewel of the Everett parks system"? apparently no one. The fines for despoiling that area should be equal to the crime!!! How much money is spent in planting and removing the beautiful flowers along the boulevard, but can easily be blotted out by the sight of broken beer bottles, long stretches of cracked glass, and yes, even a discarded half case of beer bottles? Those bike lanes through there are hilly and narrow, and when one encounters the inevitable broken glass, dangerous.	thanks. We will make sure to note the maintenance issues.
Art Grossman				6. The Police: Getting the local police to buy into supporting and helping out with cyclists is critical. And this is important on several fronts. A) how about enforcing the high frequency violations of crosswalks by motorists. There are some intersections, like 41st St and Rucker, where cyclists have to use the walk light and crosswalk to negotiate some of the crossings. Getting mown down(along with the poor pedestrians)while crossing with the walk light is fairly routine. Has anyone ever seen a motorist picked out by the police for that infraction(or conversely, has anyone even seen a pedestrian cited for crosswalk violations)? I am sure in the big picture of "crime in Everett" crosswalk violations are small potatoes; that is, until someone dies at an intersection. B) I have seen many children cycling without helmets; I have seen many teenagers or adults bicycling without helmets, going the wrong way in traffic(often on Rucker or Mukilteo Blvd!!). I have seen the first two scenarios, AND the cyclist was wearing black pants, black hooded sweatshirt with the hood up, no lights, and at night. Yet despite the numerous instances that I have seen this, I have never once seen an Everett policeman stopping or chatting with such cyclists. If all the above	thanks. We can add/update the enforcement section
Art Grossman				7. Education and Police:it has been a long time since any local agency--bike stores, police, parks, boys and girls clubs, the Y, United Way--got together to promote helmet use and safe cycling in the city. The cost is small, and the rewards are high. I am sure there are many cycling advocates(like me)who would willingly go to schools with police and free helmets to promote safe cycling. I feel like going up to every kid I see who cycles without a helmet and say to them "I guess your parent doesn't love you, huh?". But I really think it is a education issue and a cost issue. Both should be easy ones to address.	true.
Art Grossman				8. Advocacy: I used to belong to the Cascade Bike Club, but then I discovered that primarily their advocacy is in Seattle and King County. Hopefully, our email list is a good starting point for a local organization to do similar work in Snohomish County and Everett. It does not take a rocket scientist to look at the Seattle and King County bicycling maps, and then compare them to the Snohomish County bicycling map to see how far behind we have fallen. Even the most car-oriented parts of Bellevue have more signed bike routes than Everett does; we have lots of work to accomplish.	good idea, creating a more local advocacy group.
Lucie Johns				The September 2010 plan looks quite good to me. I saw what a good bike plan can do for a city. I lived in Fort Collins, CO throughout the 1980's and the bike amenities were then about what we have in Everett now. Over the years it has become a bicycle mecca. Bike commuting, utility riding and recreational riding have enhanced the city enormously. A couple important aspects I've noted there now: * It is possible to go anywhere in the city on trails or bike lanes, seldom resorting to bike routes. Connecting to transit is easy. * The trails/lanes are well maintained (after snow, the bike trails are plowed before many of the streets - and bikers use them). Here it woul be more a matter of removing debris and especially glass. * There is a wonderful bike trail along a scenic river with small parks along the way. A comparable route in Everett would be along the waterfront. * Over the years there has been a successful effort to educate motorists and bicyclists. Conflict is rare now - though there is still the occasional idiot motorist or bicyclist. This was certainly not the case during the 1980's (having suffered aggressive motorists more than once). * They update the bike maps fairly regularly * More improvements are in the works, especially inter-city trails.	thanks for the comments

Reviewer	Chapter	Page	Paragraph	Comment	Staff Response
Brian Hallgarth	3	-	-	I am a daily bike commuter riding from north Everett to 40th. Over the last 8 years I have come to a number of conclusions regarding bike travel in our city. The Colby bike lane is dangerous. 19th is not much better. Just because you have a wide enough road to take three feet for a bike lane doesn't make it a safe route. I believe that taking a road with low use and making it a ' quiet street ' is a much better approach. A quiet street is created by limiting the distance cars can travel before having to turn,speed bumps and other obstacles to discourage fast through traffic. Vancouver B.C. has used this approach. Here in Everett, Grand Ave. is close to being a quiet street with it's speed bumps and only three way intersections. Judging from the number of bikes I see on Grand vs. Colby I would say that other riders also prefer this approach. In order to increase bike usage riders have to feel comfortable on the road .painting a line doesn't necessarily do this.	We agree with your call for more attention to 'quiet streets' and have tried to identify those streets (such as Grand) that are already optimized in some form for that type of bicycle accommodation.
Bob Jackson				Unless I missed it, the plan does not recommend ongoing citizen input through a bicycle advisory committee. I believe the citizen input you've been getting while developing the plan has added to the quality of the plan. You recommend that the plan be seen as a 'living document,' subject to change as circumstances warrant. It seems to me that input from a bicycle advisory committee would also increase the quality during the implementation phase.	TAC will incorporate non-motorized into their agenda
Will McMahan				Maybe I misread the master plan several weeks ago, but I did not see the logic of having work done on 100th SE, between the Bothell-Everett Highway and 31st Ave SE. There is a bike lane on both sides of the street.	Will double-check map. Thanks.
Richard Smith				I have public comments regarding the proposed bicycle facility along Lombard Avenue including recommendations for the upgrade of th intersection at Lombard Avenue and 18th Street. This intersection is unique in that it is situated just one block north of a collector arterial, 19th Street and one block west of a major arterial, Broadway. Entries at 18th Street and Broadway as well as Lombard Avenue and 19th Street (alo proposed bike facility) serve as first, but not only Northwest neighborhood access points, particularly during high traffic commute hours. Motorists exceed posted speed limits approaching intersection and do not comply with stop signs compromising pedestrian, vehicular and bike safety (I witnessed a truck that pulled onto westbound 18th Street and sped through the stop sign during daytime without even slowing down. I have videotaped motorists speeding and not complying with stop signs at the intersection during commute hours). Reliance on police enforcement for compliance with stop signs is a temporary measure, limited by availability of personnel, particularly during higher demands time such as commute hours. 18th Street is a major pedestrian corridor due to proximity of both (1700 and 1800 blocks of Oakes) senior citize	will vote at meeting
Tessa Greegor (Cascade Bicycle Club)				Dennis Neuzil asked that I send you a copy of Cascade's Regional Route network map (attached) – which illustrates Pass/Fail segments of the network in Everett. We will be submitting comments on the Draft Bicycle Master Plan as well.	thanks.
Bob Jackson	Ex Sum	6	Map ES-1	Change the black semi-circle at Hewitt and Broadway to a full black circle at California and Broadway	signal or tunnel under street (vote)
Bob Jackson	II	6	Map Figure 2	E Grand Ave south of 20th is not an existing Bike Sidewalk path. It is an ordinary street and sidewalk.	will double-check.
Bob Jackson	III	8	last, bullet 4	At end of sentence add 'and neighborhoods east of Evergreen Way/Rucker Ave'	done
Bob Jackson	III	8	Figure 6	Keet the same design as current Interurban Trail signs	vote
Bob Jackson	III	11	Map Figure 7	The draft Bicycle Route Map daetd 4-12-10 showed a Tier 1 route from E Marine View Drive into the Riverside Business Park and south along the Snohomish River finally connecting to the Summit Ave/19th St route. Figure 7 eliminates this route and shows the word 'PRIVATE'. This not private. Owned by Port of Everett. There is a paved, landscaped trail segment right where the word PRIVATE is. (and more)	will add back. At south end near I-5 bridge, there is a ped/bike bridge
Bob Jackson	III	12	Table 4	CEF-D is listed twice - remove one.	done
Bob Jackson	III	14	Table 6 T2-D	Make last column entry read 'Interurban Trail/Colby Ave' to add clarity	done
Bob Jackson	IV	9	page	Pagination. This page is labeled I, should be page 9.	done
Bob Jackson	V	30	CEF-E	Not 36th St. To connect Hoyt to the transit center, place route on 33rd, where there is already a signal at Broadway.	moved route
Bob Jackson	V	39	First	Change 'Cyclists traveling eastbound' to 'Cyclists traveling westbound'	done
Bob Jackson	V	47	T2-Z	Description says nothing about what is proposed.	updated
Bob Jackson	App A	4	Last	Does the width of a bike lane include the width of both stripes? If so, does the width of a parking or driving lane exclude the width of the stripes? Make this clear in the narrative.	clarified.
Bob Jackson	V	26	EF-K2	Existing bike lanes are not 5.2 feet wide. In the northbound lane I measured once in every block from 19th st. to 10th st. They are all between 54 and 56.5 inches including the width of both stripes. In the 900 block of Colby, bike lane width increases to 59 inches, but there is no center median in this block. From 19th St. to 10th St, the 7-foot parking lane is so narrow, that pickup trucks and larger SUVs have driver's side mirrors extending well into the bike lane. Recommend reducing the driving lanes to 10 feet and adding one foot to the bike lanes.	can't narrow the lanes. At meeting, add Hoyt or E Grand as bike route, remove bike lanes on Colby?
Bob Jackson	App J	6 jacks/Linds	5	Consider adding the route labeled "Not shown" to the plan. This route duplicates the existing one along 41st St. over the I-5 bridge that connects to the Smith St. route to the transit center, but it does so by avoiding the four times a biker has to cross the I-5 on and off ramps. Much of the infrastructure has already been built including a paved trail from 41st. St. to Broadway, and some sidewalk already widened to trail standard.	added
Bob Jackson	Final Thoughts			I appreciate the tremendous work that has been put into this plan by Alta and City staff. It is imaginative and comprehensive. Its implementation will be most welcome by the current and future biking public.	thanks
Cascade Bicycle Club				We concur with the finding that the network of grid -connected streets is lacking south Everett (p II-4), and applaud the suggestion that efforts be made to secure easements and pursue other strategies to provide routes and facilities beyond those on higher-speed, more heavily trafficked roadways. We would go on to suggest that Everett adopt codes or ordinances related to development that would facilitate improved link/node densities in the south end. In the same vein, we recommend that all elements of the plan that would benefit from code changes and implementation policies receive the same attention.	many grade issues, wetland issues, development issues, existing land use issues, city does look at these corridors from time to time.
Cascade Bicycle Club				The timeline for plan implementation is the first item that raises concerns for us (p III-1). Compared to many regional and local transportation capital projects, the Everett bicycle plan is both more cost effective and more equitable. Moreover, as a modestly priced plan at less than $40m, it should be implementable within a decade. We would recommend that dedicated funding be identified sufficient to complete the plan with a decade and that projects be rephased into 0-3 years, 3-5yrs, and 5-10 year windows.	not physically possible. Down economy.
Cascade Bicycle Club				The inclusion of sidewalks (p III-4, etc.) in the facility inventory also raises some concerns. Statistically, sidewalks have the greatest frequency of crashes/collisions per mile ridden. We would recommend that they either be upgraded to full multi-use trails or dropped from the official inventory.	dollars vs/ right-of-way. Already made public investment, bicycle volumes low.
Cascade Bicycle Club				Page III-9 provides a rational framework for network development and prioritization. Our only suggestion would be to collapse bullets 3 and 4, substituting an "activity intensity" index for the "CTR businesses" and "destinations" categories. Seattle, King County and others have developed easy to use models to aid in project prioritization, such as the King County Transportation Programming Tool, which may provide a ready-made framework for project prioritization.	done
Cascade Bicycle Club				In reading the draft plan, we were unsure what "Other Agency Projects" referred to on page III-17. This may benefit from more description in the narrative on page III-10.	added explanation
Cascade Bicycle Club				There is a simple edit required on page IV-3. We are the Cascade Bicycle Club, and not Cascade Cycling Club as referenced.	done
Cascade Bicycle Club				We support the bicycle parking proposal as identified and look forward to seeing the more fine grained implementation strategy.	para somewhere that downtown needs X # of new bike parking spaces Zoning code chanes would require that level and will be achieved in next 5 yrs. Encourage JC and mall to provide more
Cascade Bicycle Club				While we generally focus on capital facilities, Chapter IV may be the most important part of the plan. Encouragement and official support plays an enormous role encouraging bicycle use. Moreover, simply having more bicycles on the road may be the most effective way to make bicycling safer	true.
Cascade Bicycle Club				Given their potential importance (labeled p IV-1 in the draft, but follows p IV-4), we have a number of suggestions. While rodeos are fairly common, research has not documented their long -term effectiveness. The alternative we would recommend for the Everett plan is a research-backed program Cascade Bicycle Club currently offers - Basics of Bicycling (see text in comments from CCC)	added more to this section
Cascade Bicycle Club				Though it may sound self-serving, we would also suggest a reference to our adult and non-school based programming	added reference
Cascade Bicycle Club				A component of programming that may be missing from the plan is more comprehensive community-based social marketing and education efforts. This forms the umbrella for promotion and public-service-announcement programs in other jurisdictions. Programs such as Start Trips in Portland and Bike Smart in Seattle combine all of the promotion, public relations, education and programming activities into one comprehensive package. This cost-effective TDM approach has yielded significant mode-share gains in Bellingham, Seattle, Portland and other locales.	added
Cascade Bicycle Club				Actuated signals are a regular source of complaints from bicyclists. Persons who travel by bicycle less often are unlikely to understand how to use loop detectors, while others may feel - correctly or not - that detectors are incapable of functioning for bicycles. Page V-7 addresses some detection issues, but lacks specificity. Will pavement markings regularly be used to identify proper bicycle placement on loop detectors?	clarified
Cascade Bicycle Club				We also feel the signals and detection section would benefit from referencing the state statute, RCW 47.36.025, that requires signals to function for all lawful roadway users. Further, we feel the draft plan would benefit from a description of the statutorily mandated process for reporting non-compliant detection equipment	
Cascade Bicycle Club				Finally, the funding section (p V-57 through V65) is comprehensive, but lacks a concrete commitment to plan fundin and implementation. This is an absolutely critical component of any successful plan. The simplest way for Everett to justify and support reprioritizing transportation capital funds to expedite plan implementation is to acknowledge the city's statutory obligations under RCW's 70.235.020, and 47.01.440, while also revising the city's adpoted transportation "level of service" to either the forthcoming "urban arterial LOS" in the 2010 HCM, or other multi-modal level of service.	not doing LOS thing. Not enough staff to do analysis.
Cascade Bicycle Club				Though we've acknowledged that the draft plan contains a comprehensive list of fund sources, there are sources identified that we would oppose. To put a point on it, until we eliminate or reduce the massive subsidies currently enjoyed by automobile users (see Delucchi, Littman, Moffet, etc.), we would strongly oppose any of the "bike taxes" identified on page V-65.	just a universe of alternatives. Add in tab fee.

Appendix J

Reviewer	Chapter	Page	Paragraph	Comment	Staff Response
Jim Ozanne				The spreadsheet in the back needs to printed on more sheets or atleast 11 by 17 so it is more reasonsl	ok
Jim Ozanne				In the stake holders interview and the field work comments there should be a reference to where it is discussed in the report or why it was not added to the report.	
Jim Ozanne				Page v-57 6th paragraph shoudl read It is reccommended that the City work with WSDOT, Snohmish County, Mukilteo and Boeing ...etc The reason for this is that portions of the facilities from the west are not in the city limits.	ok
Jim Ozanne				The crossections in sections in section v\need to use a different font and thinner line weight they are not readable. Further it does not appear that the buffer areas were included for lanes adjacent to parking.	done
Jim Ozanne				Most of the descriptions are very brief if they could be fleshed out a little more it would help. CEF-j is to connect with a path the county is planning to construct. T1-C1 we maybe able to provide a bicycle and pedestian undercrossing as a part of the broadway bridge replacement project rather than a signal, In T1 F1 - F11 in the third paragraph you reference the design guidelines I believe this is now incorrect. on T1 h2 h3 h6 and h8 13th and 14th should be allway stops as they are the access routes to the hospital from broadway	updated where possible. The cross-sections are the key take away in this section
Jim Ozanne				You use the term bicycle boulevard in discribing several project that were intended to be just signed routes. Please review so we use the correct description. The only bike boulevard I remember is Lombard, but it is possible that hot and grand may qualify as well.	modified
Jim Ozanne				the use of existing and proposed in descrbing the existing conditions and then describing the proposed conditions works well in teh existing facility section lets use the same format in the remaining categorys.	There is no existing conditions in the other categories, as we are proposing new routes
Jim Ozanne				In t2-H we connect to WHAT??? on sR 526	modified
Jim Ozanne				In t2-I the trail connects Seway Blvd to Mukilteo Blvd	modified
Jim Ozanne				T2-X should read a proposed trail that connects two neighborhoods to broadway at the north and 19th Ave SE at the southend, thus bypassing teh current difficult crossing of I-5 and SR 526	done
Jim Ozanne				T2-C see comments in email I sent today	will be discussed at meeting, no action at this time
Jim Ozanne				Lets break the details into lane, sidewalk, and trail and have the buffer conditions separate.	done
Jim Ozanne				curb and gutter	done
Jim Ozanne				Parking adjacent to bike lane	done
Jim Ozanne				Parking on sholder behind bike lane	done
Jim Ozanne				Compacted dirt or gravel	done
Jim Ozanne				uncompacted dirt gravel or grass.	done
Jim Ozanne				fence or wall	done
Jim Ozanne				Slope + and Minus	done
Jim Ozanne				railing on jersy barrier	done
Jim Ozanne				We also need a detail for a bicycle friendly fence	done
Jim Ozanne				a detail for a railing on a jersy barrier	done
Jim Ozanne				Sign and ledgend spacing along a corridor / I with sharrows and one with t\lanes and one just signed	done
Jim Ozanne				We need a detail for a bike lane adjacent to back in parking	done
Jim Ozanne				We need drawings of all the signs to be used on the project	done
Jim Ozanne				on the pavement marking page you need to add shareows, and lets remove the bike only symbol and standardise on the bike and rider symbol as it is consitant with the loop detector symbol.	done
Jim Ozanne				We should also specify the widths and profiles for lane lines adjacent to bike facilities.	done
Jim Ozanne				On the standard grate design please refer to one of everett's existing standards. I sent them to you earlier.	done
Jim Ozanne				Lets bring section 2.2 and in appendix a into the design standards section, duplicating it would be fine	done
Jim Ozanne				Lets show a detail off a median refuge island in the design section	done
Jim Ozanne				We still need the details for sidewalk to lane and back to sidewalk treatments	done
Mary Cunningham				See Planning's comment 1 bullet 4. The attached exhibits show the existing paved trail on Smith Island, with the red lines showing the proposed relocation due to bridge failures in the portion shown in purple. The exact alignment of the northern/12th St dike and trail isn't known yet, but the bike plan should show a paved trail connecting 12th St to Smith Island Road.	added
Mary Cunningham (City of Everett Planning and Community Developme				1. Consistency with Shoreline Public Access Plan. - The Shoreline Public Access Plan includes trails along the north end of the Everett peninsula and in the Riverside Industrial area that should be included in the plan. See Plan segments 4.3 through 5.5. - For segment 4.5 on Alverson Street/Marine View Drive, the Shoreline Public Access Plan recommends consideration of a jersey barrier-type separation from the roadway. These improvements should be included in the Bicycle Plan, or the Plan should describe why they are not included. - Shoreline Public Access Plan segment 5.6 is a planned foot/bike bridge from Jackson Park across the river to Langus Park. It should be included as a Tier 3 project. - The Plan doesn't show the existing paved trails on Smith Island through Langus Park and the Water Pollution Control Facility as bike trails. The existing trails on Smith Island should be shown as on page 59 of the Public Access Plan, except that north of 4th St, the eastern trail is being relocated to the east side of the ponds. It will be gravel temporarily, but should be paved by the Fall of 2011 up to 12th Street as part of the City/County wetland restoration projects. Several alternative ali	done
Mary Cunningham				2. Other Routes. It would be helpful if the plan included a section on routes considered, but not included, with an explanation of why they were not included. - Did the plan consider a connection from 36th Ave. W to Sound Avenue along the water line easement? - For the north south route parallel to Broadway from 14th to 26th, was Oakes considered for the route, rather than Lombard? It is wider and has an existing signal at Everett Ave.	Trail along dirt path from 36th to Sound (12' asphalt trail - Tier 2) Will vote on Oakes vs Lombard vs Baker
Mary Cunningham				3. In several areas, the Plan states that construction of bicycle facilities on sidewalks is generally not recommended (page III Page A-36). However, the Plan recommends future sidewalk facilities, such as on Smith Ave, 36th St from Smith Avenue to Lowell Riverfront Trail, Sievers-Duecy Blvd., and 75th Street. Where the Plan recommends the sidewalk improvements, it would be helpful if the text explains why a bike lane is not proposed instead.	dollars vs ROW
Mary Cunningham				4. Much of the text in the figure portions of the Project Sheets is not readable. It would be helpful to use thinner font, such on the figures on page V-39, and/or to slightly enlarge the figures.	done
Mary Cunningham				5. A State Environmental Policy Act (SEPA) review is required prior to City Council action on the plan. The Planning Department staff will work with you to expedite that review.	steve inglasbe action
Mary Cunningham				● Page III-14, T2-N and T2-A say Sievers-Duecy Blvd between Hardeson and Glenwood and 75th St. SE between Seaway Blvd and Hardeson Rd are trails. Also on Page V-44 Figure 13, the line type for these 2 roads looks like the Trail line versus the Sidewalk Path line. Page V-52 says they are sidewalks. On Page V-52, please describe why sidewalks paths or trails are proposed versus lanes.	dollars vs ROW
Mary Cunningham		Page IV-2		Create Bicycle Maps. Community Transit should also be listed as a partner	done
Mary Cunningham		Page V-23		Colby Ave. from 5th St. -9th St. No action is proposed, but the cost is $17,000.	updated
Mary Cunningham		Page V-26		Colby Ave from 9th St – 19th St. No action is proposed, but cost is $756,000.	updated
Mary Cunningham		Page V-28		Does the Planning Level Cost Opinion include the corridor replacement portions?	no
Mary Cunningham		Page V-30		CEF-E and CEF-H2. What are the proposed improvements?	updated
Mary Cunningham		Page V-37		T1-R/T1-S. For clarity, we suggest the project description be on 2 lines, with top line stating Summit Ave 19th St – 23rd, and 2nd line stating Harrison Ave., California St – 23rd.	done
Mary Cunningham		Page V-37		T1-T/T1-U. Suggest project description is on 2 lines with first stating Wall St Broadway – Smith and 2nd line stating Smith Ave – Wall St. to 32nd.	done

Mary Cunningham		Page V-38		T1-Q. What is the proposed project?	updated
Mary Cunningham		Page V-39		First sentence under California Street: Pine Street to Virginia Avenue is not complete. Should the sentence say "Cyclists traveling westbound..."? The Facility and Edge Treatment letters are not consistent with the letters in Table 11.	done
Mary Cunningham		Page V-40		The text refers to Design Guideline Section 4.3. Is the proposed improvement 4.3.7 and 4.3.8?	still under consideration
Mary Cunningham		Page V-46		T2-L. What is the proposed improvement?	updated
Mary Cunningham		Page V-46		T2-Q, R, and S. The title is confusing – suggest 3 separate lines – one for each section. What is the proposed improvement? Would the signal need to be in place prior to implementing this route?	updated
Mary Cunningham		Page V-47		T2-DD. This route is difficult to follow based on title. Does it also go on Highland and California?	updated title
Mary Cunningham		Page V-53		T2-I. Should description be connecting from Seaway Blvd to Mukilteo Blvd, or is the graphic wrong?	updated
Mary Cunningham		Page V-54		Project title is incorrect. At the end of the description, add "at 75th St. SE".	updated
Mary Cunningham		Page A-5		2nd paragraph, 2nd sentence states that the additional sheets highlight innovative techniques for improving bike lane visibility (including colored bike lanes...); and when describing the colored bike box example, page A-13, 2nd paragraph under Discussion says "similar to the colored bike lane treatment described earlier." I can't find the earlier description of the colored bike lane treatment.	modified text
Mary Cunningham		Page A-36		Last sentence preceding 5 bullets is incomplete.	done
Mary Cunningham		Page A-37		Separation From Roadway. This states that where a shared use path is adjacent to a roadway, a physical barrier of sufficient height should be installed. Is this referring to barriers such as the jersey barriers along portions of Alverson/Marine View Drive, or is a curb sufficient?	updated text
Jim Ozanne				Ryan thinks the two diverent bike sybols are ok	great
Jim Ozanne				Lets divide up chapter 5 into the following V - Design standards VI - Project descriptions VII - Funding strategis	done
Jim Ozanne				on page two under kick off meeting it should read Project Team Members, City Staff and Key members of the bicycle community	done
Jim Ozanne				Same page after Open house put in a paragraph that describes the distribution of the draft, made available to over 200 stakeholders, X number of cds mailed and x number printed copies given to staff for review. Month long review period. Comments basis of final public meeting etc	done
Jim Ozanne		page 3		bullet two in major barriers include terrrain.	done
Jim Ozanne		Page 4		near bottom divide up chapters and change design guidelines to project guidelines	done
Jim Ozanne	Page 4 and page I-2			2nd to last bullet break up chapters	done
Jim Ozanne		Page i-2		change design guidelines in the final bullett to project guidelines	done
Jim Ozanne		Page II-4		Add graph along evergreen and parallel routes to this page and change the language to Figure 1 and 2 show that Everett has significate elevation change both east west and north south.	done
Jim Ozanne		Page II-9		add section about sending out draft to stakeholders see above	done
Jim Ozanne		Page ii-9		to the second bullet add terrain as major barrier, as we have areas with no thru streets due to terrain.	done
Jim Ozanne		Page ii-10		6th line under collisions it should read an approximate number of bicycle and vehicles taht travel	done
Jim Ozanne		Page II-11		The three categories of comments are project team aggrees, the project team disagrees and optional treatments which will be decussed at the final meeting	done
Jim Ozanne				Figure 5 could be divided by fair good and better by color	difficult, and potentially confusing to have color and facility type. I think it would decrease legibility.
Jim Ozanne		page iii-8		under trails you talk about enhancements but don't say what. Maybe you could add a second paragraph that decides the types of enhancements desirable.	updated
Jim Ozanne		page iii-8		same page Interurban trail we need to come up with a standard treatment at all entrances, whatever is used needs to be high visiable	updated
Jim Ozanne				Tier 3 summary page ii-15 we should move low cost projects to tier 2 and high cost tier 1 and 2 to tier 3	I think that we slotted facilties in a particular Tier for a reason, and we should not change that based on cost alone. It is understood that funding may dictate implementation
Jim Ozanne		Page iii-16		Coridor Replacement projects needs a paragrah explain the dificulty of providing bicycle improvements in these corridor and that significant corridor reconstruction would be required as well as signficant right of way would have to be purchased.	done
Jim Ozanne		Page iii-17		needs a paragraph explaining what these are. provide connectivity, City will encourage the development of these corridors to adjacent government agencies.	done
Jim Ozanne		iv-8		table 10 signs are replaced every 7 year	done
Jim Ozanne				after page iv-1 which really is Iv-9 we need a map showing where the wayfinding signs should be placed and a tier 1 project to place them.	added Tier 1 wayfinding signage to recommended network map. Can separate into own map if truly desired.
MJZ (Snohomish County)				It would be helpful to have a glossary w/ definitions for such terms as "bike boulevard" and "bike sidewalk path." Since Appendix A contains design standards that also include some definitions, adding appropriate cross-references might also work.	new glossary added to appendix
MJZ (Snohomish County)				Coordination with neighboring jurisdictions (generically referenced as "other agencies" on the "Recommended Network" map) – particularly Snohomish County, the City of Mukilteo, and the City of Mill Creek – will be important for successful implementation. This is particularly true for "Corridor Replacement" and "Other Agency" projects, such as along Evergreen Way, as well as for bicycle counts and other planning, monitoring and program activities. The plan could also talk more about the appropriate next steps for corridor replacement projects, and how those bike routes should be treated by the city in the interim.	coordination is very key.
MJZ (Snohomish County)				It is not clear how the classifications of bicycle routes as "recreational" and "commuter" were made for the map in Figure 3. Some routes may be currently functioning primarily as recreational routes, but may have significant potential to serve commuter traffic in the future – particularly if the connections identified in this plan are completed. If there is value in distinguishing recreational from commuter routes, there should be recognition that specific routes could well see their role change in the future, or that more routes are likely to evolve into multi-purpose routes serving both commuter and recreational traffic.	adeded language to description
MJZ (Snohomish County)				Improvements to major regional network facilities, such as the Inter-Urban Trail, and key connections to it should be considered for high priority status. These regional facilities, because of their continuous length, proximity to urban populations, and connection to the King County trail network, have great potential to function as real transportation corridors for commuting and/or other utilitarian purposes. By enabling different types of trips by alternative modes, these facilities can contribute significantly to meeting greenhouse gas reduction targets. It would be helpful to map major trip origins (such as high-density residential areas) and destinations (such as major employers, schools, commercial centers, etc.) within the city that are near the Inter-Urban Trail and identify deficient or missing connections between them and the Inter-Urban Trail.	connections were considered for higher priority status.
MJZ (Snohomish County)				Appendix B is difficult to follow – it is not always clear where the other documents are being excerpted, summarized or commented upon. It would be helpful to have excerpts from these other documents clearly denoted by quotation marks or a different font style and size from the text of the bicycle plan. Also, this appendix does not mention the 6-year Transportation Improvement Program (TIP), a key planning document that outlines the city's capital investment plans for transportation projects over the next six years.	updated
Aaron Lee (Snohomish	1	6	n/a	The street names obstruct the full display of the bike routes	cleaned up a little
Aaron Lee	2	6	n/a	The street names obstruct the full display of the bike routes	cleaned up a little
Aaron Lee	2	7	n/a	The street names obstruct the full display of the bike routes	cleaned up a little
Aaron Lee	3	3	n/a	The street names obstruct the full display of the bike routes	cleaned up a little
Aaron Lee	3	4,6,7	n/a	It would be helpful to list the actual bike route (not just beginning and ending streets)	decreases legibility
Aaron Lee	3	11	n/a	The street names obstruct the full display of the bike routes	difficult to modify placement too much on this size map
Aaron Lee	3	12-17	n/a	It would be helpful to list the actual bike route (not just beginning and ending streets)	decreases legibility
Aaron Lee	Exec Summ	8	n/a	Provide an explanation for the acronym "TOPS" - referenced later in chap 5 pg 64	deleted
Aaron Lee	3	8	bottom	Consider maintaining consistency with existing sign design to help users know what to look for. (interurban signs for example)	just a recommendation, will be discussed at meeting

Aaron Lee	3	11	n/a	The street names obstruct the full display of the bike routes	difficult to modify placement too much on this size map
Aaron Lee	3	12-17	n/a	It would be helpful to state details such as sidewalk or sidewalks and so on. One or two bike lanes?	too much detail for this table
Aaron Lee	3	17	n/a	It would be helpful to state what the planned facility type will be (Lane, sidewalk, etc) for other agencies.	not a consideration - just identifying as desired route
Aaron Lee	3	12	n/a	Does sidewalk mean bikes can ride on them at the listed locations?	yes
Aaron Lee	4	3	n/a	http://www.bikeeverett.org/ is not working	not supposed to be working - it's a suggested domain
Aaron Lee	4	7	bottom	Lighting should be in maintenance	parks territory
Aaron Lee	5	15	n/a	The street names obstruct the full display of the bike routes	difficult to modify placement too much on this size map
Aaron Lee	5	29	n/a	The street names obstruct the full display of the bike routes	difficult to modify placement too much on this size map
Aaron Lee	5	35	n/a	The street names obstruct the full display of the bike routes	difficult to modify placement too much on this size map
Aaron Lee	5	44	n/a	The street names obstruct the full display of the bike routes	difficult to modify placement too much on this size map
Aaron Lee	Other	Other	Other	How come the existing bike trail listed in previous ALTA maps (2/2008 & 1/2008) along Smith Island Rd and 4th St SE east of the Snohomish River is not shown on the Master Bicycle Draft map?	maps have been updated
Aaron Lee	Other	Other	Other	How come the existing bike trail listed in previous ALTA maps (2/2008 & 1/2008) along Lowell Snohomish River Rd east towards Snohomish along the Snohomish River is not shown on the Master Bicycle Draft map?	maps have been updated
Aaron Lee	Other	Other	Other	How come many of the existing bike facilities listed in previous ALTA maps (2/2008 & 1/2008) are not listed in the current Master Bicycle Draft map and vice versa. (besides the two listed above)	maps have been updated
Aaron Lee	Other	Other	Other	Consider keeping the trail visible from surrouding area (low vegetation/lwalls) to improve safety/security. (particular areas along the interurban trail are secluded from view due to high vegetation)	always a consideration
Aaron Lee	Other	Other	Other	The map displaying all the bikeways makes it appear that the interurban trail is not continuous north and south of SR 526.	not clear what map referencing.
Aaron Lee	Other	Other	Other	Work together with surrounding jurisidictions (Snohomish County/Cities/Transit) when implementing bicycle plans that will approach or cross boundaries. This ensures each jurisdiction has knowledge what each other is planning.	absolutely
Snohomish County Pa	3	8	Third, First Bullet	We would support the removal of the crossing gates on the Interurban in favor of a bollard system. Parks is currently in the process of doing that on the existing Centennial Trail and does not use them when doing new construction. The crossing gates attract more complaints (by far) than anything else related to trails.	probably not going to happ
Jim Ozanne				on page a-4 1st line second paragraph the word guidelines should be replaced with project concepts, this applies to other similar references as well.	done
Jim Ozanne				The right turn examples still need dimensions	done
Jim Ozanne				Page a-16 Roadway widening we need to mention that such improvements assist pedestrians as well and maybe a shared use sign showing peds and bicycles.	done
Jim Ozanne				Page a-20 maybe a sign to explain the sharows would be useful initially.	done
Jim Ozanne				Page a-22 we were going to add right in right out diverters. Stops signs on cross streets favor through bicycles only if safety issues or traffic volumes permit.	the diverter is the median at the bottom of the diagram
Jim Ozanne				Let's move the bike boulevard from Lombard to Oakes.	a discussion item for the open house
Jim Ozanne				a-25 4.2.3 shared lane markings need signs to explain purpose	there is no sign approved by the MUTCD. Need a education campaign
Jim Ozanne				a-27, 4.3.1 add discussion traffic volumes and intersection safety	done
Jim Ozanne				a-28 patterned pavement should discuss profile maximum to prevent loss of control by cyclists	done
Jim Ozanne				a-41 signalized crossing must be more than 100' from nearest intersection	done
Jim Ozanne				spreadsheets of cost estimating should be printed on 11 by 17, so they are readable	done
Jim Ozanne				When we printed the cd not all of the pages in the appendixes were in the right order	bob and johns pages were scanned strangely, this is the order that I have them in.
Jim Ozanne				I will get the comments from the street superintendent on Monday.	okay
Roy Harris	xec. Summa	1	1	Delete the word "safe."	done
Roy Harris	xec. Summa	1	4	Delete the word "safe."	done
Roy Harris	xec. Summa	1	5	Insert the word "potential" in the second line to read "existing bicycle facilities and a map of a *potential* future bicycle network."	done
Roy Harris	xec. Summa	2	1	Insert "of the total transportation usage" into the second line, so it reads "Increasing bicycle mode share *of the total transportation usage* is the ultimate goal . . ."	done
Roy Harris	xec. Summa	2	1	Insert "practical trip usage like" in the last sentence, so it reads "and convert recreational riders to *practical usage like* commuters, part-time commuters . . ."	done
Roy Harris	xec. Summa	3	6	Paragraph should open with "Current streets," so it reads "*Current streets*, bike lanes, etc . . ."	done
Roy Harris	xec. Summa	3	6	End the last sentence with "and type of network," so it reads "The quantity and quality of facilities varies by location *and type of network*."	done
Roy Harris	xec. Summa	3	8	Last bulleted item - remove the word "Good"	done
Roy Harris	xec. Summa	4	3	Remove the bulleted item "Maintenance issues (e.g., debris in bike lanes and on the Interurban Trail).	done
Roy Harris	xec. Summa	5	1	Insert the word "roadways" into the last sentence, so it reads "The system includes a variety of facilities including: *roadways,* bike lands, etc."	done
Roy Harris	xec. Summa	5	2	The word "all" to be stricken from Sentence 3, so it reads "Project descriptions are provided for … Existing Facilities, etc."	done
Roy Harris	xec. Summa	6	Figue ES-1	Add note that all road systems can be used for bike traffic.	done
Roy Harris	xec. Summa	7	2	For Federal Funding Sources, has the SAFETEA-LU been updated to 2010-2015?	done
Roy Harris	xec. Summa	7	4	Include "but are not limited to" within the sentence under State Funding Sources - "State funding sources includes *but are not limited to* the following programs:"	done
Roy Harris	xec. Summa	8	2	Remove the adjective "great" from Sentence 1 under Last Thoughts - "is a roadmap to creating a … bicycle network . . ."	done
Roy Harris	xec. Summa	8	2	Insert "The goal of" to start Sentence 2. "*The goal of* implementing the recommended connections …"	done
Roy Harris	I	I-1 - I-2		Delete - Duplicate Text	done
Roy Harris	II	II-3	3	In the final sentence, replace the word "implementation" with "master" - "The routes found on these maps served as a starting point for this *master* plan."	done
Roy Harris	II	II-5	2	Insert "and ferries" in Sentence 1. "regional bus services, as well as commuter rail *and ferries* which provide …"	done
Roy Harris	II	II-5	3 to 7	Delete all items under "Bicycling Conditions" heading - Duplicate Text	modify ES
Roy Harris	II	II-8	2 to 4	Delete all items under "Public Involvement" heading - Duplicate Text	modify ES
Roy Harris	II	II-9	All	Delete - Duplicate Text	modify ES
Roy Harris	II	II-10	1 to 30	Delete all bullets at top of page and "Summary of Fieldwork" text - Duplicate Text	modify ES
Roy Harris	II	II-11	2	Delete "Distribution of Draft Report" heading and contents - Duplicate Text	modify ES
Roy Harris	III	III-3	Figure 5	Delete - Same as page II-6.	done
Roy Harris	III	III-5	4	Delete "in Everett" from Sentence 2, so it reads "are a common shortcoming of bike lanes …, resulting in …"	done
Roy Harris	III	III-5	4	Insert "lanes used by" in Sentence 3, so it reads "Bicycle stencils remind drivers of *lanes used by* bicyclists'"	done
Roy Harris	III	III-5	4	Remove "right to" from Sentence 3 and replace with "on", so it reads "bicyclists' … *on* the roadway."	done
Roy Harris	III	III-5	4	Remove "legitimize" from Sentence 4 and replace with "identify" - "would help to … *identify* the place …"	done
Roy Harris	III	III-5	4	Remove "of" from Sentence 4 and replace with "used by" - "help to *identify* the place … *used* by bicycles …"	done

Roy Harris	III	III-5	4	Remove "frequency" and replace with "use" in the last sentence - "recommendations on the … *use* of bicycle stencils."	done
Roy Harris	IV	IV-2	All	Delete	done
Roy Harris	IV	IV-2(2)	2	Delete "annual" from the last sentence under "TECHNICAL TRAINING …" - "Outside experts can be brought in to conduct … trainings for City staff."	done
Roy Harris	IV	IV-2(2)	4	Delete "regularly" from the last sentence uner "CREATE BICYCLE MAPS" - "the City of Everett should … update the bike map."	done
Roy Harris	IV	IV-3	4	Delete Sentence 1 from the paragaph, starting at "The City of Everett should take the lead role …"	done
Roy Harris	IV	IV-4	4	Remove the word "by" and replace with "in ways like:" in Sentence 3 under the "BIKE TO WORK MONTH" category - "and expand its involvement with the promotion … *in ways like:* sponsoring events, etc."	done
Roy Harris	IV	IV-7	2	Delete entire paragraph.	done
Roy Harris	IV	IV-7	4	Delete Sentence 1 from the paragraph, starting with "Routine maintenance of bikeway facilities …"	done
Roy Harris	IV	IV-7	4	Delete the word "Further" from the start of Sentence 3 - " … Guidance on maintenance activities …"	done
Roy Harris	IV	IV-7	4	Delete the words "to improve bicycle conditions:" from Sentence 4 so it reads - "The plan recommends the following maintenance related actions: …"	done
Roy Harris	IV	IV-8	4	Delete the words "on a monthly basis" from the bullet "Regular maintenance of multi-use paths" - "Paths should be monitored … checking paving surfaces, etc."	done
Roy Harris	IV	IV-8	5	Delete entire paragraph - bulleted item "Actively coordinate with maintenance workers."	done
Roy Harris	IV	IV-8	Table 10.	Delete first row - "Inspections"	done
Roy Harris	IV	IV-8	Table 10.	Delete from second row, column 2 "weekly in fall" and replace with "about once every 8 weeks."	done
Roy Harris	IV	IV-1(9)	2	Delete Sentence 3, starting with the words "For signs along shared use paths …"	done
Roy Harris	IV	IV-1(9)	2	Include the phrase "but must also meet sight triangle clearance" somewhere in this section.	done
Roy Harris	V	V-3	1	Delete most of paragraph. Suggested replacement would read "The following pages contain design standards that are recommended."	done
Roy Harris	V	V-4	Figure	Delete various parts of the image to account for a more correct accounting of the bike lane's size.	done
Roy Harris	V	V-5	Figure	Delete various parts of the image to account for a more correct accounting of the bike lane's size.	done
Roy Harris	V	V-6	2	Delete entire paragraph and section 3B.22 PREFERENTIAL LANE WORD AND SYMBOL MARKINGS	done
Roy Harris	V	V-7	1	Delete last sentence, starting with the words "One purpose of bicycle loops …"	done
Roy Harris	V	V-7	3	Delete entire paragraph, starting with the words "Without a stencil …" Also, insert a new figure.	done
Roy Harris	V	V-8	1	Remove the word "wastewater" from Sentence 1 and replace it with "sewer" - "through which water drains into the municipal … *sewer* system."	done
Roy Harris	V	V-8	1	Delete Sentences 2 and 3, starting with the words "Many grates are designed …"	done
Roy Harris	V	V-8	1	Remove the words "A more" from the start of Sentence 4, so it reads "… Bicycle-friendly design of drainage …"	done
Roy Harris	V	V-9	Figure	Change size of Multi-use path from 12'-14' to 10'-14'	done
Roy Harris	V	V-10	All	Delete all. NOTE: Redesign with an addition that says "Bikes on off-street need to adjust speed to conditions."	done
Roy Harris	V	V-11	All	Delete all. NOTE: Redesign with an addition that says "Bikes off street should adjust to the site."	done
Roy Harris	V	V-12	1	Delete Sentences 2 and 3, starting with the words "Conventional diagonal parking …"	done
Roy Harris	V	V-12	1	Remove the words "However, if conventional" from the start of Sentence 4 and replace with "When," so it reads - "When *diagonal* parking …"	done
Roy Harris	V	V-12	1	Remove the words "to be" from Sentence 4, so it reads "diagonal parking is … utilized …"	done
Roy Harris	V	V-12	2	Delete all of Paragraph 2, starting with the words "The use of 'back-in diagonal parking' …"	done
Roy Harris	V	V-12	Figure	Remove the R3-17 Bike Lane Sign	done
Roy Harris	V	V-13	3	Remove the words "design guidelines" from the last sentence and replace with "discussion of project concepts" so it reads "Appendix A contains comprehensive *discussion of project concepts*."	done
Roy Harris	V	V-15	Figure 10	Delete Figure. Same as II-6 and others.	done
Roy Harris	V	V-16	Figures	Numbers in the "Proposed" columns need to be changed.	done
Roy Harris	V	V-17	Figures	Numbers in the "Proposed" columns need to be changed.	done

Appendix K. Fieldwork Comments

Comments on Draft Copy of Bicycle Route Map

General Comments

The first question to be asked when creating bike routes is, "Will people use them?" As a general strategy we believe that, to the extent possible, bike routes should be created on roads already commonly used by bikers. Over time bikers have usually figured out the most desirable streets to ride.

We should strive to connect as many bike routes together as possible.

Another principle should be that, unless bikers are sharing a fairly high-speed vehicle route, like Mukilteo Blvd, it is highly desirable to eliminate the center yellow lines. This tends to slow vehicle traffic.

Angled parking and bike routes do not mix. Cars backing out of parking spaces are a dangerous hazard. Because of the vehicles parked next to them, drivers often cannot even see other vehicles, let alone bikes. Angled parking also eats away at a huge amount of road width, sometimes as much as 18 feet on both sides of a street.

Wherever it is deemed appropriate to mark a bike route with painted double chevrons on the street surface, these chevrons should frequently be accompanied by a painted bike silhouette. This will serve to educate drivers who are not familiar with the meaning of street chevrons.

Bike routes should be accompanied at all turns by small distinctive bike route signs such as those now found along the Interurban Trail.

All measurements mentioned in these comments are approximate. They were measured by use of a tape measure, but not always with a lot of time before the next car came along.

Existing Bike/Sidewalk Path on W. Marine View Dr. from Alverson Blvd. to California Av.

Continue the low concrete wall that exists on the bridge over BNSF tracks where the sidewalk is adjacent to the curb. (None needed where a planting strip is between road and sidewalk).

At intersection with Alverson Blvd., the preferred solution for crossing Marine View Dr. is a curving bike/pedestrian bridge from the north sidewalk to the northwest corner of the grassy area at Legion Park overlook. A less expensive solution, though more disruptive to vehicle traffic, would be a pedestrian activated crosswalk. This could be an interim solution.

BGraham J murphy@aol.com
Bob Jacobson 323 0127

At Lift Station 31, place the bike trail to the west side of lift station. Aquire the land or an easement.

From 25th St. south widen the trail to 10 feet. Eliminate stairs just north of Milltown Credit Union. Pedestrians can share ramp with bikes.

Turn the bike route east at California St. Add "bike route" sign for southbound users showing turn east onto California. Paint striping across W. Marine View Dr. on south side of the intersection.

Existing bike/sidewalk route along E. Marine View Dr. and E. Grand Av. from Alverson Blvd to US Hwy 2

Along E. Marine View Dr. there is a bike lane on the pavement along the south side of the road and a bike/sidewalk path along the north side. The north sidewalk should continue the 32-inch high concrete wall that exists along the curb on the bridge over BNSF tracks west of Alverson Blvd. Also a curb cut should be added at the approximate entrance to the left turn lane for westbound drivers turning onto Alverson Blvd. This would give bikers the option to enter the same left turn lane.

The map should show the small paved connection that exists from the bike/sidewalk path to US Hwy 529.

After 19th St. the wide pedestrian/bike sidewalk becomes an 8-foot wide bike path continuing on the east side of E. Grand Av. to take users safely past the off and on ramps connecting to I-5. We suggest enlarging it to 10 feet and painting a center stripe to make it obvious that 2-way bike and walking traffic is invited. It could even be separated from vehicle traffic by adding a curb or short wall.

South of 20th St. bike lanes could be painted on both sides of the street. Where this route turns onto Everett Av., there are inviting benches at Riverside Park but no curb cuts to access the park. Add these. The remaining route here has nice signage to connect to US Hwy 2.

Tier 1 - California St. Route from W. Marine View Dr. to US Hwy 2

Stripe intersection across W. Marine View Dr. on north side of California St. Add "bike route" sign for westbound users showing turn north onto path along west sidewalk of W. Marine View Dr.

Change all angled parking to parallel parking. Realign center yellow line. Stripe for bike lane and stencil with double chevrons and bike symbol.

At Oakes Av. move the yellow stripe back to the center of road and eliminate "Right Turn Only" sign for eastbound traffic.

Install full stop light at Broadway.

At Fulton St show a bike route turning onto Fulton to get to train station and another one continuing towards US Hwy 2

Extend path across Maple St. and widen sidewalk on east side of Maple towards Hewitt Av. Add "bike route" signs to reflect the turn. Angle the path across the small park to east side of Judd and Black parking lot where it should continue to Hewitt Av. Preferred solution to connection with US Hwy 2 bike path would be to go under the I-5 bridge on the fenced off north side of Hewitt. Start immediately sloping a ramp to go over the eastbound Hwy 2 traffic as it starts into the first highway curve.

If this is impossible because of clearance issues, cross Hewitt Av. from the Judd and Black parking lot on a ramp partially attached to the west side of the I-5 bridge. Spiral the ramp down to a bike path on the south side of Hewitt Av. At the stop sign which controls traffic continuing east on Hewitt Av. past I-5, diagonally stripe the bike path northeast across that intersection to the area of the small paved island. Continue striping the path across the entrance for traffic merging onto US Hwy 2 from westbound Hewitt.

Both of those solutions involve expensive, elevated crossings. The cheapest solution, but one which tangles with lots of traffic at rush hour, would be to continue on the sidewalk/bike path along the east side of Maple Av. from California St. to and across Hewitt Av. to meet the bike path proposed in the preceding paragraph. Add a "bike route" sign to reflect the turn.

Tier 2 - 23rd St. Route from Grand Av. to E. Grand Av.

Consider making this a higher priority route since it requires relatively low-cost work. It is also an east-west connection to US Hwy 2 which avoids entanglement with vehicles entering the highway. Stencil large share-the-road chevrons both directions.

At the intersection with Summit Av. take Bill Weber's suggestion to add a bike route north which would follow a more gradual slope down to E. Grand Av. north of 19th St.

At the intersection with Harrison Av. (just west of the I-5 over-crossing), the bike route should split to either continue east downhill to connect with E. Grand Av. or turn south along Harrison which is a shorter connection to US Hwy 2. For the continuation east, install "bike route" signs pointing both directions at E.Grand Av. since this is a bike route both ways.

For the turn off of 23rd St. to access US Hwy 2, proceed south on Harrison Av. to California St. Turn west on California St. to Highland Av. Turn south on Highland Av. to Hewitt Av. Proceed west to the US Hwy 2 bike path. Bike route signs should be installed at all the preceding turns.

Not Shown – An alternative route from 23rd St. to the Everett Station

Since Pacific Av. is very uncomfortable to bike, an alternative to the Pacific Av. approach to Smith St. shown on the map would be to leave 23rd St. on Fulton Av. eventually crossing Pacific just south of Lowe's. The street is then called Hill St. Turning west on the sidewalk, which could be expanded, this route enters the new station parking lot on the east side of the tracks. In the corner of that lot is a public elevator taking riders up to a pedestrian bridge over the tracks and another elevator down to the station.

Existing – 19th St. from Grand Av. to Summit Av. & E. Grand Av.

In general, this is the Cadillac of Everett's existing bike routes. The street is wide and the bike path is usually 5 feet. Improvements will make it better. From Grand Av. to Colby the street is 48 feet wide. The bike lanes are 4 feet wide. There is room to take a little space from the parking lanes, driving lanes, or both, and increase the bike lanes here to 5 feet.

At Colby the street width increases to 52 feet. Inexplicably, the current bike lane disappears for two blocks from Lombard Av. to McDougal Av. even though the street stays wide. The bike lane should be continued here.

At Walnut Av. the bike lane shrinks to about 26 inches at the stop light. It appears that the driving lanes and left turn lanes could be adjusted to remedy this.

At Summit Av. the main route turns north and curves down to E. Grand Av. There is currently no bike lane on the east side of the street though there is a 5-foot-wide bike lane on the west side. The street appears wide enough to have bike lanes on both sides.

The intersection at 19th and Summit is currently a 3-way stop allowing east-bound traffic not to stop as they turn onto Summit. The stop sign for south-bound traffic on Summit is in the middle of the street to make room for a right turn lane. If Summit is to become a bike route going both directions, this intersection should have a normal 4-way stop, and the sign moved out of the road to a normal position.

Tier 1 – Lombard Av. from 10th St. to 37th St.

This route can become the major north-south alternative to riding on Broadway Av. It appears that this is slated to become Everett's north-south bike boulevard which would divert vehicle traffic off Lombard every other block, but allow bikers to proceed straight. Bike route signs should be installed at 10th St, 12th St, 19th St, and 23rd St. to mark connections to other bike routes. Intersections at 10th St, 19th St, and 23rd St. would be made four way stops.

Since Lombard does not connect from Hewitt Av. to Wall St. because of Comcast Arena, the map shows this route turning west on 26th St. to Oakes, then rejoining Lombard at

32nd St. This is potentially ok for bikers proceeding south. The map shows this route stopping at 36th St. and joining a connecting route going both east and west on 36th St. This is not good. Going west, 36th St. climbs very steeply to Colby Av. Going east, there is no crossing at Broadway. The map even shows a bike route along 36th St. east of Smith Av. past the old animal shelter to the trail along the Snohomish River. 36th street has been blocked to all crossing of the BNSF tracks for years. We suggest the Lombard route be extended to 37th St. where a safe crossing of Broadway could be made at the stoplight. Westbound bikers would still have to ride uphill to Colby, but not as steeply as on 36th St. or 35th St.

Not Shown - An alternative route from southbound Lombard Av. to Everett Station

We propose an alternative route crossing Broadway for people needing to get to Smith St. and the Everett Station. This is a route in common use by bikers already.

This route would have bikers turn west off Lombard at California to cross Broadway when the new light is installed. (Until then bikers should proceed to Hewitt and walk their bikes on the sidewalk one block to cross Broadway.) Bikers should proceed south on the east sidewalk along Broadway between California and Hewitt which is now 8 feet wide (10 feet over the railroad bridge). This could be expanded another couple of feet to be brought up to bike/pedestrian route standards. Crossing Hewitt the route stays on another wide sidewalk for about 100 feet before turning east into an alley which has been closed to vehicle traffic. The fence there has been placed to leave enough room for pedestrians and bikers to use it. It could be opened another two or three feet to make it safer for bikes. This alley leads to McDougal Av. where bikers turn south for one half block to Wall St. At Wall St. the route proceeds one block east to Smith Av. where bikers turn south. They can either ride under the Smith Av. bridge into the station parking lot or stay on the west side of Smith to proceed south.

Tier 1 - Smith St. from Pacific Av. to 41st St.

The route south along Smith past the train station narrows unsafely for bikes. The curb bulbs here could be reduced in size to accommodate bikes passing the station. Until then, chevrons must be painted. From 33rd St. to 35th St. the east sidewalk/bike path should be widened to match the 12-foot wide sidewalk south of there. "No Parking" sign poles placed in the sidewalk should be examined to see if they could be made safer for bikes.

remove sharrows

At 38th St., the new access road curves up to connect with 41st St. It has been made to accommodate bikes as the obvious route, but does not appear as a bike route on the map. It should. Instead the map shows the bike route proceeding south on Smith St. to 41st St. This is a mistake since Smith has been blocked by a fence at the old right of way under the bridge leading to the Riverfront Project.

The access road curving up to 41st St. is very busy with cars and trucks. It accommodates bikes in an odd way. On the east sidewalk a full 12-foot wide bike/pedestrian path has

been built. On the same side there are bike chevrons in the street. On the west side there is a painted bike lane in the roadway. It would seem safer to at least eliminate the chevrons and encourage northbound bikers to use the sidewalk.

Tier 3 – 3rd Av. and 2nd Av. from 41st St. through Lowell to Lenora St.

From 41st St., 3rd Av. runs south to 47th St. where the main route curves west on Junction Av. to 2nd Av. Along this route there is what appears to be a 5-foot wide bike lane along the east side, but no bike accommodation on the west side where parking is allowed. It is advisable to find room for bike lanes going both directions.

A route could also be built to proceed south to Lowell by reopening Smith St. at 41st and perhaps acquiring an easement on the flat path just west of the old Black Clawson factory. It would pass the current Acrowood Company and eventually run just west of Lowell Park, or perhaps inside the park itself, to join 2nd Av.

Existing bike path along 41st St. from Colby Av. to 3rd Av.

In general this is a good wide path along the south sidewalk and across the I-5 bridge. It does need to be made safer. Two of the four ramp crossings on the bridge have no "walk" buttons. They are the on-ramp for eastbound 41st St. traffic to enter I-5 going south and the off-ramp for northbound freeway traffic exiting onto 41st St to go west. Walk buttons should be installed.

Not shown – Potential route from 41st St. across Broadway to access Smith St to the train station

There has been built a nice bike path off the 41st St. route just west of the I-5 bridge leading down to Broadway. At first, this route stays on the sidewalk west of Broadway and goes north. The sidewalk starts as a 12-foot modern bike path, but soon reverts to old sidewalk size. This could be widened north to 38th St. Crossing 38th St. at the stop light, the route proceeds east to McDougal Av., north to 37th St., east to Paine St., north to 36th St., and east to join the bike route at Smith Av. These are all quiet streets to 36th St.

Tier 1 – 10th St. from Grand Av. to N. Broadway Av.

On the map the 10th St. route is only shown from Colby Av. to N. Broadway Av. Since the 10th St. route intersects two other north-south bike routes west of Colby, this route should be extended west to Grand Av.

Tenth St. is too narrow to allow for a painted bike lane. It should be marked with large share-the-road chevrons and bike symbols.

An alternative to crossing N. Broadway at 10th St. is shown on the map by turning north on Broadway Av. (street name can be confused with N. Broadway one block east), which

curves east into Tower St. after it passes the college entrance. Tower leads to another stoplight at N. Broadway. This short alternative has no parking so bike lanes could be painted. The road is pinched by a curb bulb connecting sidewalks from the major transit stop and the college entrance, but is well marked as a crosswalk which should be enough to slow vehicle traffic.

A second alternative for bikers planning to proceed north would be to turn off Tower St. on Waverly Av. and ride north to 8th St. This stretch is blocked to through vehicular traffic. Bike access is currently available and could be made even better at the locked swinging gate. Going east on 8th St, the route would turn north on Legion Av. for about 100 feet before turning east on 7th St. to the stoplight at N. Broadway Av. This quiet route could probably be painted with bike lanes or stenciled for sharing the road.

N. Broadway Av. from 10th St. to the merge with SR 529

This is not an ideal road to bike on because of existing vehicle speed limits up to 40mph, but it is a natural connection to the SR 529 bridge over the Snohomish River. We recommend elimination of on-street parking, which is already sparse, and the creation of 8-foot wide bike lanes.

For northbound bikers approaching the off-ramp to E. Marine View Dr., angle the bike lane to start down the off-ramp, but actually cross it to the redundant little 100-foot stretch of roadway that leads north to a stop sign at the on ramp to SR 529. Close this little section of roadway to vehicles. Then bikers and pedestrians must cross the on ramp to north-bound SR 529. At both of these ramp crossings, well-marked crosswalks should be painted and road signs added warning drivers of bike/pedestrian crossings. This on ramp is busy during rush hour, but traffic should be intermittent because of the stoplight nearby on E. Marine View Dr.

extend Pink south to outer side of END

This crosswalk would lead bikers to a short bike path along the edge of a park-like space leading back up to SR 529 at the bridge over E. Marine View Dr. At this point the bike path would have to be extended back into the existing roadway but could be kept elevated to match the narrow walkway over the bridge. This involves moving the existing guard rail a couple of feet east on the south side of the bridge. On the north side of the bridge the guard rail should be adjusted to accommodate a smooth opening into the existing path leading to the Snohomish River bridge walkway.

The west side of Broadway Av. should be handled in a similar fashion for bikers and pedestrians getting off the Snohomish River Bridge to continue south on Broadway.

Tier 1 - Entrance Road to Riverside Business Park

Paint a bike lane along the downhill side of the road and move the center line accordingly. Add a little width to the sidewalk on the uphill side.

Connect the road to the recently paved section of bike/pedestrian trail the Port put in. This spur should be added to the bike map. It extends from the base of the hill northwest to the BNSF mainline track.

Install whatever bridge screening is required by BNSF so that the road can be opened to the public.

Tier 2 – Grand Av. from 35th St. to Alverson Blvd

For several reasons Grand Av. is, and will continue to be, well used through downtown and out to Alverson Blvd by both walkers and bikers. It is a natural route since it's the furthest west street through north Everett without dropping down to W. Marine View Dr. Grand Av. has no streets intersecting from the west below 21st St. and it leads to both Grand Av. Park and Legion Park. This seems like a good candidate to be moved up from Tier 2 to Tier 1.

From 35th St. to 32nd St. this route is a quiet residential street with parking on both sides. Bike-sharing chevrons and bike route signs are enough here. From 32nd St. to Pacific Av. there is no parking on the east side now, so designated bike lanes could start here and continue all the way through downtown and out to 19th St.

From Pacific Av. to Everett Av. the road widens to 48 feet. Much of this stretch now has angled parking which could be converted to parallel parking to make room for the bike lanes. North of Everett Av. the road shrinks to 40 feet. We recommend eliminating the yellow center line to encourage traffic slowing.

North of 19th St. the road narrows to 28 feet, and to 24 feet north of 16th St. At 19th St. the use of chevrons could replace bike lanes. Pedestrian striping exists currently at the 19th St and 16th St. entrances to Grand Av. Park. We recommend doing the same at the 17th and 18th St. entrances.

At 8th St. Grand Av. widens again to 36 feet and a double yellow stripe is added to the center as it curves east into Alverson Blvd.

Tier 1 - Alverson Blvd. from Maultsby Ln. to Marine View Dr.

A 6-foot wide "Ped Path" lines each side instead of sidewalks. Since this is shared by both walkers and bikes it is our recommendation to note this dual use with signs beside the path or on the pavement or both. Increasing the path width to 8 feet would allow room to mark one side of the paths for walkers and one for bikers. The yellowcenter line should be eliminated. This still leaves enough room for cars to meet without encroaching on the Ped Paths, but would have a calming effect on traffic.

Tier 1 - Hoyt Av. from Alverson Blvd. to 35th St.

Hoyt Av. could become a main north-south route through downtown passing Everett High School, the library, and the Post Office. Making it a bike-friendly route may help encourage some students to ride to school. Between Alverson Blvd. and Everett Av. the street is fairly narrow, first 30 feet, then 34 feet at 16th St. This could be handled by painting street chevrons. We also advise making the two-way stops into four-way stops at 10th St, 13th St, and 16th St. We suggest eliminating the current yellow center stripe from 19th to Everett Av.

Through downtown the street widens to 50 feet from Everett Av. to Hewitt Av. and 40 feet from Hewitt Av. to 32nd St. We suggest making this safer for bikes by eliminating the existing angled parking from Everett to Hewitt and eliminating the yellow center line through all of downtown.

Not Shown - Wetmore Av. from downtown to 41st St.

An alternative north-south route using Wetmore Av. has been proposed by John Lindstrom. This involves creating one lane into a one-way street from Pacific Av. to 37th St. The other lane would be next to the curb with no parking and be dedicated to bikes going both directions. It could be separated from the car lane by an attractive planting strip. A four-way stop would be required at 37th St. This route would also mean reopening a closed street right-of-way south of 40th St. and perhaps acquiring an easement on private property as the route approaches 41st St. Alternatively, the route could turn west at either 37th St. or 38th St. to join the bike route at Colby Av. Choosing 38th St. would require some sort of stoplight at the intersection with Colby. This is not good because of the proximity of so many other lights on Colby. Therefore 37th would probably be chosen and would require a four-way stop.

Tier 2 – Baker Av. (and Poplar St.) from California Av. to 12th St.

On either side of Broadway Av. a north-south route is designated so bikers don't have to fight the impossible traffic on Broadway. Lombard is designated one block west, but Baker is designated on the east even though it is four blocks from Broadway. This was probably done because McDougal Av., which is one block east of Broadway, is blocked on the south at 24th St. by North Middle School and blocked on the north where it dead ends after 14th St. It is still a question whether bikers will choose to go up to Baker.

Baker is a pleasant residential street with light traffic and no real blockages. It is 25 to 36 feet wide allowing for parking on both sides where it is widest. The street itself is concrete in very poor condition. If it is to catch on with bikers, the street will have to be repaved. Even though it is very narrow, it may be desirable to paint 4-foot wide bike lanes and keep no center lane to entice bikers to use it. If this seems impossible, add bike chevrons instead

The bike map shows this route starting at Hewitt Av. but it would make more sense to start it at California St. since that is a planned bike route. The 2-way stops at 19th St. and 16th St. should be converted to 4-way stops. At 15th St. Baker curves east into Poplar St. The bike route would turn west on 12th St. to cross Broadway Av. at the traffic light.

Tier 2 & 1 – 12th St. from Baker Av. to Lombard Av.

From Baker Av. to Broadway Av. there is a yellow center line which could be removed. There exist now 4-foot wide bike lanes that narrow to 3 feet approaching the light at Broadway. There is enough room to widen the bike lanes to 5 feet. Add bike lanes from Broadway to Lombard Av.

Many Tiers - Colby Avenue (and Beverly Blvd.) from Alverson Blvd. to the intersection with Broadway Av. south of the Everett Mall.

For miles Colby Av. runs right on top of the main north-south ridge bisecting Everett. It has long been one of the most important roads in town. Colby also carries its share of bikers. On the proposed map this street is given at least four different designations as it travels much of the length of Everett. While this is understandable, it seems helpful to think of this route as one whole entity.

Colby Av. begins at Alverson Blvd. in a residential neighborhood and is currently designated as a bike route. Although the street is not nearly as wide as it becomes further south, there is still a generous amount of room to create bike lanes in the five blocks where they are now missing. At the intersection with Alverson, the north-bound bike lane should be painted with the main driving lane approaching the stop sign instead of further right with the right turn lane.

At 9th St. Colby widens dramatically and is soon divided by an 18-foot wide grass and tree planting strip. The lanes here shrink accordingly. The driving lane is 11 feet wide, the bike lane which begins here is 4 feet (actually 42 inches of space inside the edges of the white lines), and the parking lane is 7 feet. Left turn lanes take room from the parking strip at major intersections. Because cars have virtually no competition here, bikes are forced to ride very close to cars parked in the narrow parking lane. It is advisable to increase the bike lane width to 5 feet at the expense of the driving lane.

The parking strip disappears at 19th St., though the road remains 62 feet wide. After 25th street, angled parking begins and takes up 18 feet of street width. The driving lane is also a generous 13 feet wide. To promote more and safer biking through town, angled parking should be changed to parallel parking and bike lanes painted all the way through downtown.

Curb bulbs from 26th St. through Pacific Av. present quite a challenge. They calm traffic and are terrific for promoting safe and frequent pedestrian crossings. They also squeeze bike riders. Ideally, these curb bulbs should be moved back a few feet. This would still give pedestrians the confidence to cross safely, but also allow enough room for standard

width bike lanes. This is, undoubtedly, an expensive solution, but one worth taking eventually. Until then, big bike chevrons and silhouettes should be added to these few blocks or simply squeeze the bike lanes very narrow at the pedestrian crossings. It doesn't hurt to have bikers slow down as they, too, watch out for pedestrians.

At Hewitt Av. Colby narrows to 56 feet. There is still plenty of width for bike lanes. In the few blocks of downtown Colby, it may take time and expense to adjust completely for bike lanes. Angled parking could be changed now, but bike lanes between Pacific Av. and 24th St. could wait. Until then large bike-sharing chevrons could be used.

Parked

South of 34th St. the street width stays at 56 feet, but the number of driving lanes increases from one to two each direction. This is true only between 34th and 44th where it reverts to one lane each direction with a generous two-way left turn lane in the center. The road width shrinks to about 46 feet here and continues that way to 63rd where it curves and becomes Beverly Blvd. all the way to its intersection with Broadway north of the Everett Mall. Through this whole section the driving lanes are about 11 feet wide, the two-way left turn lane is about 10 feet, and the parking lanes vary from 6.5 to 8 feet. Some squeezing should allow for at least 4-foot-wide bike lanes.

Several gas and water access covers need adjusting along this stretch of Colby. At the intersection with Madison St., there is a red gas cover with gaps in the pavement surrounding it. At 6627 Colby an abandoned gas or water access point should be filled in. A water access cover at 6605 should be raised to street level.

Tier 3 - 43rd St. from Colby Av. to Grand Av.

This short connection from the Colby Av. route near the Interurban Trail to a north-south route along Grand Av. and Norton Av. to W. Marine View Dr. makes sense, but requires a pedestrian/biker activated light at 43rd and Rucker Av. Street chevrons would be all the signage required.

Tier 3 – Grand Av./Norton Av./W. Marine View Dr. from 43rd St to Wall St.

This route from 41st St. to Pacific Av. is a favorite shortcut for drivers coming from the west wanting to access W. Marine View Dr. and the waterfront. It is all residential and has generated numerous complaints of speeding. There is also no left turn allowed onto this route from 41st St. but that has not deterred all drivers. On the day this route was scouted, the police had installed a mobile vehicle speed indicator in the 3300 block of Norton. Adding a designated bike route here may help slow traffic.

Starting at the turn off 43rd St. onto Grand Av. the whole route could be signed using chevrons. At the crossing with 41st St. a pedestrian/biker activated light would need to be installed. North of 41st St. the current yellow center line should be removed. At the intersection with High St. in the 3700 block, the street name changes from Grand to Norton Av. as it jogs very slightly west.

From 32nd St. to Pacific Av, traffic is one way going south. In order to accommodate north-bound bikers, parking must be removed on the west side of the street and a bike lane installed. Since northbound bikers would be going against the general flow of traffic, it would be desirable to add another curb or parking strip to separate bikers and cars. If this were done, it would probably still be possible to accommodate some parking east of the bike lane. Alternatively, the sidewalk along the east side of the street could simply be widened to bike/pedestrian standards for one block. The current signage at Pacific restricting entry to Norton would have to be modified to read "except bikes."

The map shows this route continuing on W. Marine View Dr. to California St. Alternatively, it could turn east at Wall St. for one block to the Grand Av. route. Northbound bikers not continuing toward the waterfront would certainly go this way anyway to avoid the continued downhill drop to California St. which would simply require riding back uphill to Grand anyway.

Tier 1 - Federal Av./College Av./Fleming Av from 35th St. to either Pecks Dr. or Madison St.

Federal Av. is narrow and should be marked with chevrons. As the road goes uphill from 35th St., there is a white line on the west side of the road that is not a bike lane, but simply a marker for the road edge where there is no curb. It also continues in spots where there is a curb and sometimes widens south of Mukilteo Blvd. to as much as 8 feet. It can be confusing for drivers believing that bikers or pedestrians should be inside it when it is often way too narrow. Eliminate the line where it is confusing, and keep it where it is needed for safety reasons.

Where the road splits to go downhill to Mukilteo Blvd. or continue straight leading to the pedestrian overpass at Mukilteo Blvd., show both connections on the street and the map. Currently the map only shows the connection by riding downhill to Mukilteo Blvd., turning east, and turning south on Elk Hill Dr. going back uphill to rejoin Federal. Nobody rides this way unless they are joining this route from Mukilteo Blvd.

The map shows the route proceeding south on Alger Av. where Federal ends at 46th St. It then shows a connection to College Av. via Alpine Dr. This is not the way bikers typically ride this route. It is more common for them to turn off Federal onto 46th St. and then turn south again onto College Av. We suggest the map be changed to reflect this. At the intersection of College and 47th St., the 2-way stop sign should be changed to 4-way.

Where this route turns east onto 52nd St. it would be best to change the one way stop sign to a 3-way stop sign. Another 3-way stop would be helpful where the route turns off 52nd St. to proceed south on Fleming St.

Where Fleming intersects Pecks Dr. bikers have a choice to make. If they are eventually riding west toward the Boeing Company, Hardeson Rd., etc., they can either turn west on

Pecks Dr., or cross Pecks Dr. and later turn west on Madison. The Pecks Dr. connection does not appear on this map, but needs to be shown, since this is the more common route. In either case, the stop at Fleming and Pecks needs to be changed from 2-way to 4-way. At rush hour this is a dangerous crossing. Adding a 4-way stop here would also mean the restriction on late afternoon bikers on Pecks Dr. wanting to turn left onto Fleming could be safely removed.

It may be possible to squeeze bike lanes onto Pecks Dr. It would certainly be desirable since it is a busy road. Those proceeding west on Pecks Dr. will generally cross Beverly Ln. to use the Brookridge Blvd. connection to Glenwood Av. This connection is shown on the map as a Tier 2 project.

John Lindstrom
Bob Jackson

Everett Bicycle route Map - Plan Comments

Map Draft Dated April 2010

Starting from the SW quadrant:

Hwy. 525 – Mukilteo Speedway – I believe that should be marked "other agency existing lanes"

Kasch Park Road – should have striped bike lanes to encourage park access. The road width exists. There is a center turn lane, but nowhere to turn into. Program for next striping or pavement update.

80th Street SW (Hardeson to 16th Ave – see Community Transit bike map)– should be considered for future bike lane. It is far less steep than 75th, which is a barrier.

Sievers –Deucy – should have existing width to add bike lanes sooner than 10-20 years.

Hardeson (75th to Merrill Creek) – existing lanes are substandard width, especially considering truck traffic. Should be identified to widen lane and narrow travel lane or center lane. This would also improve the walkability of this street. Probably applies to other existing lanes in this area.

Beverly Road (Hwy 526 to Mukilteo Blvd) – not sure what "connection to existing lanes" means, but seems to have width and bike traffic generators (middle school) sufficient to demand designated bike

Casino & Evergreen intersection – needs bike-ped safety improvements (due to high turning volumes) and better directional signage for Hwy. 526 overpass.

Madison & Fleming, Pecks & Fleming – I assume that these intersection projects are to remove the restriction on bikes turning left to go north on the bike route? Yes!

Pecks & Beverly – intersection needs grate replacements

Casino (east of Evergree) – short of a corridor replacement for this "missing link" access between Interurban Trail, Cascade High School and Swift, this section could use sharrows or simply "share the road" signs.

Evergreen intersections – all (or most) north-south lights should be programmed to provide an automatic walk signal, so peds don't have to wait unnecessarily. E-W crossings of Evergreen should be given a leading pedestrian signal when activated for safety. This is especially important near busy bus stops such as Swift.

Evergreen at 57th – signal does not properly detect bikes- may just need a paint mark to show where to stand.

Evergreen at 47th – pedestrian call for N-S was very slow – should be automatic or allowed to come on immediately if there is time.

College Ave- from the bike route, this map proposes dropping down Alpine to Alger to access Federal just north of 47th Street. The Alger route makes sense– to avoid steep hill on 47th if coming to/from Evergreen. However, if the goal is to provide a N-S route alternative to Evergreen, there is no need to avoid the hill via Alger and the simpler, commonly-used bike route of College to 46th to Alger/Federal should be designated in the city plan. The CT bike map has shown that for many years, which also has benefit of approaching Forest Park from the back side.Also, Federal /Alger north of 47th is very narrow with curbing and a bit uncomfortable on a bike.

Pecks (Beverly to Evergreen) should be designated bike route with sharrows – it passes a school and is a 25 mph zone.

Grand Avenue – between 41st and 35th – there is a killer hill NB in this section. I mean killer. Not a good bike route. Grand from 35th to Alverson should be a near term designated route. It is low speed, scenic, good grade, low traffic and VERY COMMONLY USED. All it needs is signage. It is better than Colby north of downtown because Colby has parallel parking on a hill with a road narrowed by center median and high volume in-out due to hospital.

Smith & Pacific – this is not the best way to go N out of Everett Station – hill! An intersection improvement for cyclists coming from Pacific to Station would be great – signal needs better detection and also a bike-accessible ped button on the NW corner of the intersection for people not brave enough to get into turn lane would be good.

California & Broadway – intersection improvement of pedestrian-bike only signal (HAWK) with refuge median would be great.

Hewitt Ave. Trestle – what is the route from the trail to Everett Station? Something needs to be identified for near or long term. Walnut to Pacific is possible.

Hwy 529 at Marine Drive – should be identified for “intersection” improvement, as SB cyclists coming from Marysville have lots of fast moving, right turning traffic to cross.

Appendix L. Cost Estimating Spreadsheet

Facilility ID	Planned Facility Type	Facility	From	To	Direction To Measurement Point	Measurements At	Plot Scale	Segment Length in Feet	Roadway Classification	Curb to Curb Width	No. of Travel Lanes	Total Travel Lane Width	Average Travel Lane Width	Center Left Turn Lanes	Center Turn Lane Width	On Street Parking	Average Parking Width	Bike Lane Type	Shared Use	Total Bike Lane Width	Average Bike Lane Width	Edge type Curb Shoulder Parking	Existing Bike Lane Comfort Level
		Existing Facilities																					
EF-A	Lane	100Th St SE	19Th Ave SE	31St Ave SE	East of	29Th Dr SE	1 inch = 20 Feet	3,952	local	42.5	2.0	20.7	10.4	yes	12.2	no	n/a	Lane	no	9.6	4.8	Curb	Fair
EF-B1	Lane	112Th St Sw	Airport Rd	Evergreen Way	East of	Paine Field Way	1 inch = 20 Feet	2,760	local	68.0	4.0	46.7	11.7	yes	11.3	no	n/a	Lane	no	10.0	5.0	Curb	Good
EF-B2	Lane	112Th St Sw	Evergreen Way	Silver Lake Rd	West of	9Th Pl W	1 inch = 20 Feet	9,352	Arterial	66.0	4.0	43.9	11.0	yes	12.7	no	n/a	Lane	no	9.9	5.0	Curb	Good
EF-C	Lane	19Th Ave SE	112Th St SE	132Nd St SE	North of	124Th Pl SE	1 inch = 20 Feet	8,025	Arterial	67.3	4.0	44.6	11.2	yes	12.6	no	n/a	Lane	no	9.9	5.0	Curb	Good
EF-D1	Lane	19Th St	Summit Ave	Mcdougall Ave	West of	Maple St	1 inch = 20 Feet	3,959	Arterial	51.8	2.0	27.5	13.8	no	n/a	yes	7.0	Lane	no	12.3	6.2	Parking	Better
EF-D2	Lane	19Th St	Lombard Ave	Grand Ave	West of	Rockefeller Ave	1 inch = 20 Feet	2,442	Arterial	51.3	2.0	27.1	13.6	no	n/a	yes	6.9	Lane	no	10.4	5.2	Parking	Good
EF-E	SW	41St St	Colby Ave	S 3Rd Ave	East of	Broadway	1 inch = 20 Feet	2,613	Arterial	94.6	7.0	87.1	12.4	no	n/a	no	n/a	SW	yes	11.7	11.7	SW	Good
EF-F	Lane	4Th Ave W	Corbin Dr	Holly Dr	North of	93Rd St Sw	1 inch = 20 Feet	1,873	Collector	44.0	2.0	21.2	10.6	yes	13.1	no	n/a	Lane	no	9.2	4.6	Curb	Fair
EF-G	Lane	5Th Ave W	W Casino Rd	Corbin Dr	In the	8700 Block	1 inch = 20 Feet	1,667	Collector	42.2	2.0	21.6	10.8	yes	12.1	no	n/a	Lane	no	8.4	4.2	Curb	Fair
EF-H1	Lane	7Th Ave SE	84Th St SE	92Nd St SE	In the	8700 Block	1 inch = 20 Feet	2,743	Collector	45.2	2.0	21.5	10.8	yes	12.8	no	n/a	Lane	no	10.9	5.5	Curb	Better
EF-H2	Lane	7Th Ave SE	92Nd St SE	95Th Ct SE	North of	95Th Pl SE	1 inch = 20 Feet	1,154	local	42.4	2.0	19.0	9.5	yes	11.9	no	n/a	Lane	no	11.5	5.8	Curb	Better
EF-H3	Lane	7Th Ave SE	100Th St SE	112Th St SE	South of	110Th Pl SE	1 inch = 20 Feet	3,996	local	43.6	2.0	23.4	11.7	yes	12.5	no	n/a	Lane	no	7.6	3.8	Dirt	Fair
EF-I1	SW	Airport Rd	W Casino Rd	Kasch Park Rd	North of	Kasch Park Rd	1 inch = 20 Feet	720	Arterial	90.6	7.0	75.1	10.7	yes	12.1	no	n/a	SW	yes	11.8	11.8	Curb	Good
EF-I2	Lane	Airport Rd	Kasch Park Rd	94Th St Sw	South of	Kasch Park Rd	1 inch = 20 Feet	1,688	Arterial	72.7	6.0	63.3	10.6	yes	9.2	no	n/a	Lane	no	8.8	4.4	Curb	Fair
EF-I3	Lane	Airport Rd	100Th St Sw	Evergreen Way	South of	106Th St Sw	1 inch = 20 Feet	7,225	Arterial	81.0	6.0	64.7	10.8	yes	11.3	no		Lane	no	10.0	5.0	shold/curb	Good
EF-J	Signed Route	Alverson Blvd	W Marine View Dr	Colby Ave	North of	Colby Ave	1 inch = 20 Feet	3,095	Collector	33.8	2.0	21.7	10.9	no	n/a	no	n/a	Lane	no	12.0	6.0	Shoulder	Better
EF-K1	Signed Route	Colby Ave	5Th St	9Th St	South of	7Th St	1 inch = 20 Feet	1,743	Arterial	40.2	2.0	26.2	13.1	no	n/a	yes		road	yes	0.0	0.0	Curb	Good
EF-K2	Lane	Colby Ave	9Th St	19Th St	North of	15Th St	1 inch = 20 Feet	4,803	Arterial	65.4	2.0	21.6	10.8	median	20.0	yes	14.0	Lane	no	10.4	5.2	Curb	Good
EF-K3	Lane	Colby Ave	19Th St	24Th St	North of	20Th St	1 inch = 20 Feet	2,389	Arterial	63.7	2.0	24.5	12.3	yes	12.5	yes	7.0	Lane	no	11.7	5.9	Parking	Good
EF-L1	SW	E Marine View Dr	Skyline Dr	16Th St	South of	Butler St	1 inch = 20 Feet	7,237	Arterial	37.0	2.0	28.5	14.3	median	8.5	no	n/a	SW	yes	10.4	10.4	Dirt	Fair
EF-L2	SW	E Marine View Dr	16Th St	Summit Ave	North of	Summit Ave	1 inch = 20 Feet	1,212	Arterial	48.2	4.0	48.2	12.1	no	n/a	no	n/a	SW	yes	10.5	10.5	dirt	Fair
EF-M1	Lane	Glenwood Ave	Mukilteo Blvd	5700 Block	In the	4900 Block	1 inch = 20 Feet	3,873	Arterial	50.5	2.0	22.8	11.4	no	n/a	yes	14.0	Lane	no	6.8	3.4	Curb	Fair
EF-M2	Lane	Glenwood Ave	5700 Block	6300 Block	South of	60Th St Sw	1 inch = 20 Feet	2,762	Arterial	45.6	2.0	21.1	10.6	yes	11.6	no	n/a	Lane	no	13.0	6.5	Curb	Better
EF-M3	Lane	Glenwood Ave	6300 Block	Sievers-Duecy Blvd	South of	Gateway Ter	1 inch = 20 Feet	915	Arterial	59.5	3.0	36.7	12.2	yes	13.7	no	n/a	Lane	no	9.0	4.5	Curb	Fair
EF-M4	Lane	Madison St	Sievers-Duecy Blvd	E Cady Rd	West of	Willow Rd	1 inch = 20 Feet	3,980	Arterial	49.0	2.0	22.2	11.1	yes	11.8	one side	7.3	Lane	no	7.6	3.8	shoul/park	Fair
EF-M5	Lane	Madison St	Rainier Dr	Berkshire Dr	West of	Berkshire Dr	1 inch = 20 Feet	300	Arterial	49.6	3.0	32.3	10.8	no	n/a	one side	7.0	Lane	no	8.8	4.4	shoul/park	Fair
EF-N	Lane	Everett Ave	E Grand Ave	Harrison Ave	East of	Harrison Ave	1 inch = 20 Feet	492	Arterial	68.5	2.0	30.8	15.4	yes	11.2	yes	8.2	Lane	no	10.2	5.1	Parking	good
EF-O	Lane	Hardeson Rd	Merrill Creek Pky	W Casino Rd	South of	Industry St	1 inch = 20 Feet	8,789	Arterial	44.6	2.0	23.7	11.9	yes	12.5	no	n/a	Lane	no	8.3	4.2	Curb	Fair
EF-P1	Lane	Holly Dr	4Th Ave W	100Th St Sw	South of	98Th St Sw	1 inch = 20 Feet	2,530	Arterial	37.5	2.0	24.9	12.5	no	n/a	no	n/a	Lane	no	12.6	6.3	Curb	Better
EF-P2	Lane	Holly Dr	100Th St Sw	Airport Rd	North of	Dakota Way	1 inch = 20 Feet	5,525	Arterial	36.6	2.0	26.5	13.3	no	n/a	no	n/a	Lane	no	10.0	5.0	Curb	Good
EF-Q1	SW	Interurban Trail	Colby Ave	44Th St SE	North of	43Rd St SE	1 inch = 20 Feet	1,373		49.0	4.0	39.5	9.9	yes	yes	9.5	n/a	SW	yes	6.2	6.2	curb/dirt	Fair
EF-Q2	Trail	Interurban Trail	44Th St SE	Alta Dr	In the	4800 Blk	1 inch = 20 Feet	3,043						no	n/a	no	n/a	Trail	yes	13.3	13.3	Shoulder	Better
EF-Q3	Lane	Interurban Trail	Alta Dr	52Nd St SE	North of	52Nd St SE	1 inch = 20 Feet	586	local	31.0	2.0	21.0	10.5	no	n/a	no	n/a	Lane	no	10.0	5.0	Shoulder	Good
EF-Q4	Trail	Interurban Trail	52Nd St SE	Commercial Ave	In the	4300 Block	1 inch = 20 Feet	1,124						no	n/a	no	n/a	Trail	yes	14.1	14.1	dirt	Better
EF-Q5	Lane	Interurban Trail	Commercial Ave	Madison St	South of	Melvin Ave	1 inch = 20 Feet	4,586		32.7	2.0	20.0	10.0	no	n/a	no	n/a	Lane	yes	12.8	6.4	Shoulder	Better
EF-Q6	Trail	Interurban Trail	Madison St	Adams Ave	North of	Wetmore Ave	1 inch = 20 Feet	638										Trail	yes	10.9	10.9	Dirt	Good
EF-Q7	Trail	Interurban Trail	Adams Ave	W Casino Rd	In the	7000 Block	1 inch = 20 Feet	6,721		12.7	1.0	12.7	12.7	no	n/a	no	n/a	Trail	yes	12.7	12.7	Dirt	Better
EF-Q8	SW	Interurban Trail	E Casino Rd	84Th St SE	East of	7Th Ave SE	1 inch = 20 Feet	613		36.0	2.0	26.0	13.0	yes	10.0	no	n/a	SW	yes	9.2	9.2	Dirt	Fair
EF-Q9	Lane	Interurban Trail	84Th St SE	1400 Block	West of	Xavier Way	1 inch = 20 Feet	2,085		31.7	2.0	21.5	10.8	no	n/a	no	n/a	Lane	no	10.2	5.1	Shoulder	Better
EF-Q10	Trail	Interurban Trail	1400 Block	W Mall Dr	In the	8600 Block	1 inch = 20 Feet	2,342						no	n/a	no	n/a	Trail	yes	11.8	11.8	Shoulder	Good
EF-Q11	Lane	Interurban Trail	W Mall Dr	Se Everett Mall Way	In the	9300 Block	1 inch = 20 Feet	1,434		28.1	2.0	20.6	10.3	no	n/a	no	n/a	Lane	no	7.5	3.8	Shoulder	Fair
EF-Q12	Trail	Interurban Trail	Se Everett Mall Way	128Th St SE	In the	10600 Block	1 inch = 20 Feet	12,813						no	n/a	no	n/a	Trail	yes	10.9	10.9	Shoulder	Fair
EF-R	Trail	Lowell Riverfront Tra	4300 Block	Rotary Park	In the	4900 Block	1 inch = 150 Feet	7,484						no	n/a	no	n/a	Trail	yes	9.6	9.6	Shoulder	Fair
EF-S	Lane	Merrill Creek Pky	Glenwood Ave	Seaway Blvd	West of	Hardeson Rd	1 inch = 20 Feet	7,436	local	44.7	2.0	22.9	11.5	yes	13.0	no	n/a	Lane	no	8.9	4.5	Curb	Fair
EF-T1	Lane	Mukilteo Blvd	Grandview Ave	Dogwood Dr	West of	42Nd St SE	1 inch = 20 Feet	5,021	Arterial	31.5	2.0	22.2	11.1	no	n/a	no	n/a	Lane	no	9.3	4.7	Curb	Fair
EF-T2	Lane	Mukilteo Blvd	Elm St	Mukilteo Ln	East of	Glenhaven Dr	1 inch = 20 Feet	15,437	Arterial	43.9	2.0	23.3	11.7	yes	10.2	no	n/a	Lane	yes	10.5	5.3	Shoulder	Good
EF-U	Trail	Smith Island Trail	Langus Park	4Th St SE	South of	Boat House	1 inch = 150 Feet	7,439						no	n/a	no	n/a	Trail	yes	6.9	6.9	Shoulder	Better
EF-V1	Lane	W Casino Rd	Airport Rd	5Th Ave W	West of	Walter E Hall Dr	1 inch = 20 Feet	7,886	Arterial	45.3	2.0	23.2	11.6	yes	10.7	no	n/a	Lane	no	11.4	5.7	Curb	Better
EF-V2	Lane	W Casino Rd	5Th Ave W	Casino Square W D	At	Meridian Ave	1 inch = 20 Feet	2,976	Arterial	63.7	4.0	43.1	10.8	yes	10.2	no	n/a	Lane	no	10.4	5.2	Curb	Good
EF-W1	SW	W Marine View Dr	Skyline Dr	Alverson Bridge	East of	Alverson Blvd	1 inch = 20 Feet	3,345	Arterial	66.8	4.0	47.2	11.8	yes	11.9	no	n/a	SW	yes	11.0	11.0	dirt	Good
EF-W2	SW	W Marine View Dr	Alverson Bridge	North View Park	In the	300 Block	1 inch = 20 Feet	4,214	Arterial	58.8	4.0	48.0	12.0	no	n/a	no	n/a	SW	yes	10.8	10.8	Dirt	Fair
EF-W3	SW	W Marine View Dr	North View Park	18Th St	In the	1600 Block	1 inch = 20 Feet	4,740	Arterial	57.2	4.0	46.1	11.5	yes	11.1	no	n/a	SW	Yes	8.4	8.4	Shoulder	Fair
EF-W4	SW	W Marine View Dr	18Th St	Everett Ave	In the	1200 Blk	1 inch = 20 Feet	4,315	Arterial	77.2	5.0	65.0	13.0	yes	12.3	no	n/a	SW	Yes	9.6	9.6	Shoulder	Fair
EF-X	Trail	Port Waterside Trail (	Everett Ave	Pigon Creek 1	South of	Bond St	1 inch = 20 Feet	5,729	Local	12.7	1.0	12.7	12.7	no	n/a	no	n/a	Trail	yes	12.7	6.4	Shoulder	Better
EF-Y	Signed Route	Bond St	Hewitt Ave	Port Waterside Trail (a	North of	Kromer Ave	1 inch = 20 Feet	1,790	Local	61.9	4.0	49.7	12.4	no	n/a	yes		Trail			0.0	Curb	none
EF-Z	Lane	41St St	S 3Rd Ave	Lowell Riverfront Trail	East of	I-5	1 inch = 20 Feet	2,714	Collector	57.0	4.0	45.5	11.4	no	n/a	no	n/a	Lane	no	11.5	5.8	Curb	

			Proposed Cross Section													
Facililty ID	Planned Facility Type	Roadway Classification	Revised Curb to Curb Width	Revised No. of Travel Lanes	Revised Travel Lane Width	Revised Average Travel Lane Width	Center Left Turn Lanes	Revised Center Turn Lane Width	Revised On Street Parking	Revised Average Parking Width	New Bike Lane Type	Revised Shared Use	Revise Bike Lane Width	Revised Average Bike Lane Width	Revised Edge type Curb Shoulder Parking	Proposed Bike Lane Comfort Level
EF-A	Lane	local	42.5	2	22	11	yes	10	No	0	Lane	no	10.5	5.25	curb	Good
EF-B1	Lane	local	68.0	4	44	11	yes	11	no	0	Lane	no	13	6.5	curb	Better
EF-B2	Lane	Arterial	66.0	4	44	11	yes	11	No	0	Lane	no	11	5.5	curb	Better
EF-C	Lane	Arterial	67.3	4	44	11	yes	11	No	0	lane	no	12.3	6.15	curb	Better
EF-D1	Lane	Arterial	51.8	2	24	12	no	0	yes	7	lane	no	13.8	6.9	parking	Better
EF-D2	Lane	Arterial	51.3	2	24	12	no	0	yes	7	lane	no	13.3	6.65	parking	Better
EF-E	SW	Arterial	94.6								SW			11.7		better
EF-F	Lane	Collector	44.0	2	22	11	yes	11	No	0	lane	no	11	5.5	curb	Better
EF-G	Lane	Collector	46.2	2	22	11	yes	11	no	0	lane	no	13.2	6.6	curb	Better
EF-H1	Lane	Collector	45.2	2	22	11	yes	11	No	0	lane	no	12.2	6.1	curb	Better
EF-H2	Lane	local	42.4	2	20	10	yes	11	No	0	lane	no	11.4	5.7	curb	Good
EF-H3	Lane	local	43.6	2	21	10.5	yes	11	no	0	lane	no	11.6	5.8	dirt	Better
EF-I1	SW	Arterial	90.6								SW		14	14		
EF-I2	Lane	Arterial	89.0	6	66	11	yes	11	No	0	lane	no	12	6	curb	Better
EF-I3	Lane	Arterial	89.0	6	66	11	yes	11	No	0	lane	no	12	6	curb	Better
EF-J	Signed Route	Collector	33.8								signed route					Better
EF-K1	Signed Route	Arterial	40.2								signed route					Better
EF-K2	Lane	Arterial	68.4	2	22	11	median	20	yes	7	lane	no	12.4	6.2		Good
EF-K3	Lane	Arterial	63.7	2	24	12	yes	12	yes	7.5	lane	no	12.7	6.35	parking	better
EF-L1	SW	Arterial	37.0			#DIV/0!	median				SW		12	12		
EF-L2	SW	Arterial	48.2			#DIV/0!	no				SW		12	12		
EF-M1	Lane	Arterial	50.5	2	24	12	no	0	yes	7.5	lane	no	11.5	5.75	parking	Better
EF-M2	Lane	Arterial	45.6								lane					better
EF-M3	Lane	Arterial	59.5	3	36	12	yes	12	No	0	lane	no	11.5	5.75	curb	Better
EF-M4	Lane	Arterial	59.0	2	22	11	yes	10	yes	7	lane	no	13	6.5	curb	Better
EF-M5	Lane	Arterial	49.6	2	22	11	no	0	yes	7	lane	no	13.6	6.8	curb	Better
EF-N	Lane	Arterial	68.5	2	26	13	yes	11	No	0	Lane	No	14	7	curb	Better
EF-O	Lane	Arterial	44.6	2	22	11	yes	11	No	0	lane	no	11.6	5.8	curb	Better
EF-P1	Lane	Arterial	37.5								lane					Better
EF-P2	Lane	Arterial	36.6	2	24	12	no	0	No	0	lane	no	12.6	6.3	curb	Better
EF-Q1	SW		49.0			#DIV/0!	yes				SW		12	12		Better
EF-Q2	Trail		0.0								trail					Better
EF-Q3	Lane	local	31.0	2	20	10	no	0	No	0	lane	no	11	5.5	shoulder	Better
EF-Q4	Trail		0.0								trail					Better
EF-Q5	Lane		32.7								lane					Better
EF-Q6	Trail		0.0			#DIV/0!					trail		12	12		Better
EF-Q7	Trail		12.7								trail					better
EF-Q8	SW		36.0			#DIV/0!	yes				SW		12	12		Better
EF-Q9	Lane	local	31.7								lane					better
EF-Q10	Trail		0.0			#DIV/0!	no				trail		14	14		Better
EF-Q11	Lane	local	31.0	2	20	10	no	0	No	0	lane	no	11	5.5	shoulder	Better
EF-Q12	Trail		0.0			#DIV/0!	no				trail		12	12		Better
EF-R	Trail		0.0			#DIV/0!	no				trail		12	12		Better
EF-S	Lane	local	44.7	2	22	11	yes	11	no	0	lane	no	11.7	5.85	curb	Better
EF-T1	Lane	Arterial	33.0	2	22	11	no	0	No	0	lane	no	11	5.5	curb	Better
EF-T2	Lane	Arterial	43.9	2	22	11	yes	10	No	0	lane	yes	11.9	5.95	shoulder	Better
EF-U	Trail		0.0			#DIV/0!	no				trail		12	12		Better
EF-V1	Lane	Arterial	45.3								lane					Better
EF-V2	Lane	Arterial	66.0	4	44	11	yes	11	no	0	lane	no	11	5.5	curb	Better
EF-W1	SW	Arterial	66.8			#DIV/0!	yes				SW		14	14		Better
EF-W2	SW	Arterial	58.8			#DIV/0!	no				SW		12	12		Better
EF-W3	SW	Arterial	57.2			#DIV/0!	yes				SW		12	12		Better
EF-W4	SW	Arterial	77.2			#DIV/0!	yes				SW		12	12		Better
EF-X	Trail	Local	12.7			#DIV/0!	no						12.7	6.35		Better
EF-Y	Signed Route	Local	61.9	2	24	12	no	0	yes	16	signed route					better
EF-Z	Lane	Collector	57.0			#DIV/0!	no		no							

			Cost Estimating																						
Facility ID	Planned Facility Type		Required Widening in Ft	C=Commercial or R=Residential ROW?	ROW in SF	Estimated Cost of drainage	Estimated Cost of Widening with curb and gutter	# of lane lines to remove	# of lanes lines to restripe	# of wide lane lines to remove	# of wide lane lines to restripe	# of legends to paint	Est. Cost of Restriping	# Signs to remove	# Signs to install	Est. Cost of Signing	ROW Cost	Est. Trail Construction Costs, SF	Est. Sidwalk Construction Costs, SF	Addt'l Improvements	Est. Cost of Addt'l Improvements	Est. Project Cost	Mobilization Costs	Traffic Control	Estimated **TOTAL** Project Cost Estimate
EF-A	Lane					$0	$0	2	2	2	2	11	$37,613		22	$3,300	$0	$0	$0			$40,913	$6,137	$10,228	$57,278
EF-B1	Lane					$0	$0	4	4	2	2	8	$30,732		16	$2,400	$0	$0	$0			$33,132	$4,970	$8,283	$46,385
EF-B2	Lane					$0	$0	4	4	2	2	27	$104,116		54	$8,100	$0	$0	$0			$112,216	$8,977	$28,054	$149,248
EF-C	Lane					$0	$0	4	4	2	2	23	$89,318		46	$6,900	$0	$0	$0			$96,218	$14,433	$24,054	$134,705
EF-D1	Lane					$0	$0	3	3	2	2	11	$40,844		22	$3,300	$0	$0	$0			$44,144	$6,622	$11,036	$61,802
EF-D2	Lane					$0	$0	3	3	2	2	7	$25,226		14	$2,100	$0	$0	$0			$27,326	$4,099	$6,831	$38,256
EF-E	SW					$0	$0	0					$0			$0	$0	$0	$0			$0	$0	$0	$0
EF-F	Lane					$0	$0	2	2	2	2	5	$17,794		10	$1,500	$0	$0	$0			$19,294	$7,500	$7,500	$34,294
EF-G	Lane		4.0			$100,020	$106,688	2	2	2	2	5	$15,920		10	$1,500	$0	$0	$0			$224,128	$17,930	$56,032	$298,090
EF-H1	Lane					$0	$0	2	2	2	2	8	$26,161		16	$2,400	$0	$0	$0			$28,561	$4,284	$7,140	$39,986
EF-H2	Lane					$0	$0	2	2	2	2	3	$10,951		6	$900	$0	$0	$0			$11,851	$7,500	$7,500	$26,851
EF-H3	Lane					$0	$0	2	2	2	2	11	$38,014		22	$3,300	$0	$0	$0			$41,314	$6,197	$10,328	$57,839
EF-I1	SW		2.2			$43,200	$25,344					2	$300			$0	$0	$0	$12,672			$81,516	$12,227	$20,379	$114,122
EF-I2	Lane		16.3			$101,280	$440,230	6	6	2	2	5	$21,512		10	$1,500	$0	$0	$0			$564,523	$45,162	$141,131	$750,815
EF-I3	Lane		8.0			$433,500	$924,800	6	6	2	2	21	$92,018		42	$6,300	$0	$0	$0			$1,456,618	$116,529	$364,154	$1,937,301
EF-J	Signed Route					$0	$0					9	$1,350		18	$2,700	$0	$0	$0			$4,050	$7,500	$7,500	$19,050
EF-K1	Signed Route					$0	$0					5	$750		10	$1,500	$0	$0	$0			$2,250	$7,500	$7,500	$17,250
EF-K2	Lane		3.0			$288,180	$230,544	2	2	2	2	14	$45,807		28	$4,200	$0	$0	$0			$568,731	$45,499	$142,183	$756,413
EF-K3	Lane					$0	$0	4	4	2	2	7	$26,612		14	$2,100	$0	$0	$0			$28,712	$4,307	$7,178	$40,197
EF-L1	SW		1.6			$434,220	$185,267						$0			$0	$0	$0	$92,634			$712,121	$56,970	$178,030	$947,121
EF-L2	SW		1.5			$72,720	$29,088						$0			$0	$0	$0	$14,544			$116,352	$9,308	$29,088	$154,748
EF-M1	Lane					$0	$0	3	3	2	2	11	$39,993		22	$3,300	$0	$0	$0			$43,293	$6,494	$10,823	$60,610
EF-M2	Lane					$0	$0					8	$1,200		16	$2,400	$0	$0	$0			$3,600	$7,500	$7,500	$18,600
EF-M3	Lane					$0	$0	3	3	2	2	3	$9,509		6	$900	$0	$0	$0			$10,409	$7,500	$7,500	$25,409
EF-M4	Lane		10.0			$238,800	$636,800	2	3	2	2	11	$39,062		22	$3,300	$0	$0	$0			$917,962	$73,437	$229,491	$1,220,889
EF-M5	Lane					$0	$0	3	3	2	2	1	$3,120		2	$300	$0	$0	$0			$3,420	$7,500	$7,500	$18,420
EF-N	Lane					$0	$0	4	2	2	2	2	$5,269		2	$300	$0	$0	$0			$5,569	$7,500	$7,500	$20,569
EF-O	Lane					$0	$0	2	2	2	2	50	$87,480		50	$7,500	$0	$0	$0			$94,980	$14,247	$23,745	$132,972
EF-P1	Lane					$0	$0					14	$2,100		14	$2,100	$0	$0	$0			$4,200	$7,500	$7,500	$19,200
EF-P2	Lane					$0	$0	1	1	2	2	32	$50,658		32	$4,800	$0	$0	$0			$55,458	$8,319	$13,864	$77,641
EF-Q1	SW		5.8			$82,380	$127,414						$0			$0	$0	$0	$63,707			$273,502	$21,880	$68,375	$363,757
EF-Q2	Trail					$0	$0						$0		6	$900	$0	$0	$0			$900	$0	$0	$900
EF-Q3	Lane					$0	$0	1	1	2	2	4	$5,464		4	$600	$0	$0	$0			$6,064	$7,500	$7,500	$21,064
EF-Q4	Trail					$0	$0						$0		2	$300	$0	$0	$0			$300	$0	$0	$300
EF-Q5	Lane					$0	$0					26	$3,900		26	$3,900	$0	$0	$0			$7,800	$7,500	$7,500	$22,800
EF-Q6	Trail		1.1			$0	$0						$0		2	$300	$0	$3,509	$0			$3,809	$0	$0	$3,809
EF-Q7	Trail					$0	$0						$0		14	$2,100	$0	$0	$0			$2,100	$0	$0	$2,100
EF-Q8	SW		2.8			$36,780	$27,462						$0			$0	$0	$0	$13,731			$77,974	$11,696	$19,493	$109,163
EF-Q9	Lane					$0	$0					12	$1,800		12	$1,800	$0	$0	$0			$3,600	$7,500	$7,500	$18,600
EF-Q10	Trail		2.2			$0	$0						$0		4	$600	$0	$25,762	$0			$26,362	$0	$0	$26,362
EF-Q11	Lane		2.9			$86,040	$66,538	1	1	2	2	8	$13,102		8	$1,200	$0	$0	$0			$166,880	$13,350	$41,720	$221,950
EF-Q12	Trail		1.1			$0	$0						$0		26	$3,900	$0	$70,472	$0			$74,372	$0	$0	$74,372
EF-R	Trail		2.4			$0	$0						$0		14	$2,100	$0	$89,808	$0			$91,908	$0	$0	$91,908
EF-S	Lane					$0	$0	2	2	2	2	42	$73,968		42	$6,300	$0	$0	$0			$80,268	$12,040	$20,067	$112,375
EF-T1	Lane		1.5			$301,260	$120,504	1	1	2	2	28	$45,874		28	$4,200	$0	$0	$0			$471,838	$37,747	$117,960	$627,545
EF-T2	Lane					$0	$0	2	2	2	2	88	$153,677		88	$13,200	$0	$0	$0			$166,877	$13,350	$41,719	$221,946
EF-U	Trail		5.1			$0	$0						$0		14	$2,100	$0	$189,695	$0			$191,795	$0	$0	$191,795
EF-V1	Lane					$0	$0					46	$6,900		46	$6,900	$0	$0	$0			$13,800	$7,500	$7,500	$28,800
EF-V2	Lane		2.3			$178,560	$109,517	4	4	2	2	18	$34,543		18	$2,700	$0	$0	$0			$325,320	$26,026	$81,330	$432,676
EF-W1	SW		3			$200,700	$160,560						$0			$0	$0	$0	$80,280			$441,540	$35,323	$110,385	$587,248
EF-W2	SW		1.2			$252,840	$80,909						$0			$0	$0	$0	$40,454			$374,203	$29,936	$93,551	$497,690
EF-W3	SW		3.6			$284,400	$273,024						$0			$0	$0	$0	$136,512			$693,936	$55,515	$173,484	$922,935
EF-W4	SW		2.4			$258,900	$165,696						$0			$0	$0	$0	$82,848			$507,444	$40,596	$126,861	$674,901
EF-X	Trail					$0	$0						$0		12	$1,800	$0	$0	$0			$1,800	$0	$0	$1,800
EF-Y	Signed Route					$0	$0	3		2		10	$8,660		10	$1,500	$0	$0	$0			$10,160	$7,500	$7,500	$25,160
EF-Z	Lane		the existing bike lanes already me			$0							$0			$0	$0	$0	$0		$0	$0	$0	$0	$0

										Existing Cross Section													
Facililty ID	Planned Facility Type	Facility	From	To	Direction To Measurement Point	Measurements At	Plot Scale	Segment Length in Feet	Roadway Classification	Curb to Curb Width	No. of Travel Lanes	Total Travel Lane Width	Average Travel Lane Width	Center Left Turn Lanes	Center Turn Lane Width	On Street Parking	Average Parking Width	Bike Lane Type	Shared Use	Total Bike Lane Width	Average Bike Lane Width	Edge type Curb Shoulder Parking	Existing Bike Lane Comfort Level
						Connections to Existing Facilities																	
CEF-A1	Lane	100Th St Sw	Airport Rd	Dakota Way	East of	Airport Rd	1 inch = 20 Feet	3,181	Arterial	44.7	2.0	27.7	13.9	yes	10.1	no	n/a	houlder / S	no	6.9	6.9	rb / Shoulder	
CEF-A2	Lane	100Th St Sw	Dakota Way	Evergreen Way	West of	E Loop Rd	1 inch = 20 Feet	2,664	Arterial	24.2	2.0	20.4	10.2	no	n/a	no	n/a	SW (1)	yes	n/a	n/a	Curb / Dirt	
CEF-B	Lane	112Th St SE	Silver Lake Rd	Silver Lake Rd	West of	16Th Ave SE	1 inch = 20 Feet	1,592	Arterial	48.7	3.0	33.6	11.2	yes	10.2	no	n/a	SW	yes	n/a	n/a	Curb	
CEF-C	Lane	19Th St	Lombard Ave	Mcdougall Ave	West of	Broadway	1 inch = 20 Feet	736	Arterial	52.6	2.0	25.9	13.0	yes	12.0	yes	7.4	SW	yes	n/a	n/a	Curb	
CEF-D	SW	36Th St	Smith Ave	Lowell Riverfront Tra	East of	Smith Ave	1 inch = 20 Feet	1,582	Collector	23.4	2.0	23.4	11.7	no	n/a	no	n/a	Shared	yes	n/a	n/a	Dirt	
CEF-E	Signed Route	36Th St	Colby Ave	Smith Ave	West of	Broadway	1 inch = 20 Feet	2,819	Collector	34.8	2.0	34.8	17.4	no	n/a	yes	Shared	Shared	yes	n/a	n/a	Curb	
CEF-H1	Lane	Dogwood Dr/Beverly	Mukilteo Blvd	79Th Pl SE	North of	75Th St SE	1 inch = 20 Feet	11,550	Collector	40.0	2.0	26.4	13.2	no	n/a	yes	6.8	Shared	yes	n/a	n/a	Curb	
CEF-H2	Signed Route	Beverly Ln	79Th Pl SE	W Casino Rd	South of	Barbara Ln	1 inch = 20 Feet	1,381	Arterial	21.5	2.0	21.5	10.8	no	n/a	yes	Shared	Shared	yes	n/a	n/a	Curb	
CEF-I	Marking	Bicycle Detection Symbols					1 inch = 20 Feet																
CEF-J	Trail	Lowell Riverfront Tra	Rotary Park	City Limits	Adjacent to	Lowell-Snohomish River Rd	1 inch = 250 Feet	3,325		25.0	2.0	22.4	11.2	no	n/a	no	n/a	Shared	yes	n/a	n/a	Dirt	
CEF-K	Lane	Madison St	Berkshire Dr	Broadway	West of	Lombard Ave	1 inch = 20 Feet	4,050	Arterial	47.6	2.0	47.6	23.8	no	n/a	yes	Unclear	Shared	yes	n/a	n/a	Curb	
CEF-L	Lane	Mukilteo Blvd	Dogwood Dr	Elm St	West of	Dogwood Dr	1 inch = 20 Feet	331	Arterial	61.5	4.0	49.1	12.3	yes	12.5	no	n/a	SW	yes	n/a	n/a	Curb	
CEF-M	Detection	Pacific Ave And Ru	Replace Intersection Detection				1 inch = 20 Feet		Arterial														
CEF-N	Trail	Lowell Riverside Trai	Pacific Ave	36Th St	Adjacent to	Eclipse Mill Rd	1 inch = 250 Feet	2,743															
CEF-O		Stop Bar Detectioin	Various Locations				1 inch = 20 Feet																
CEF-P	Lane	Summit Ave	E Marine View Dr	19Th St	North of	Cleveland Ave	1 inch = 20 Feet	553	Arterial	45.2	2.0	39.2	19.6	no	n/a	yes	6.0	SW(1)	yes	n/a	n/a	Curb	
CEF-Q	Detection	Pacific Avenue And	Video Detection				1 inch = 20 Feet		Arterial												0.0		
						Tier 1 Facilities (1 to 10 years out)																	
T1-A1	Shared Route	35Th St	Federal Ave	Rucker Ave	West of	Grand Ave	1 inch = 20 Feet	1,475	Collector	27.1	2.0	27.1	13.6	no	n/a	no	n/a	SW	yes	n/a	n/a	Curb	
T1-A2	Shared Route	35Th St	Rucker Ave	Colby Ave	East of	Hoyt Ave	1 inch = 20 Feet	687	Collector	29.4	2.0	29.4	14.7	no	n/a	Shared	n/a	SW	yes	n/a	n/a	Curb	
T1-A3	Signal	35Th St And Colby	Add Traffic Signal				1 inch = 20 Feet		Collector														
T1-C1	Lane	California St	W Marine View Dr	I-5	West of	Grand Ave	1 inch = 20 Feet	5,860	Collector	52.7	2.0	25.9	13.0	no	n/a	yes	13.4	SW	yes	n/a	n/a	Curb	
T1-C3	Trail	I-5 Row	California St	Hewitt Ave	West of	I-5	1 inch = 20 Feet	60															
T1-E	Signal	Alverson Blvd & W M	Add Traffic Signal	NA	NA	NA	1 inch = 20 Feet	0	Arterial	-	-	-	-	-	-	-	-	-	-	-	-	-	-
T1-F1	Signed Route	Federal Ave	35Th St	42Nd St SE	South of	40Th St	1 inch = 20 Feet	3,392	local	29.3	2.0	22.6	11.3	no	n/a	yes	6.7	SW(1)	yes	n/a	n/a	rb / Shoulder	
T1-F3	Signed Route	Elk Hill Dr	E Mukilteo Blvd	Federal Ave	North of	Federal Ave	1 inch = 20 Feet	990	local	27.9	2.0	22.7	11.4	no	n/a	no	n/a	Shared	yes	n/a	n/a	Dirt	
T1-F4	Signed Route	Federal Ave	Elk Hill Dr	4400 Block	South of	Elk Hill Dr	1 inch = 20 Feet	1,023	local	27.5	2.0	21.8	10.9	no	n/a	no	n/a	Shoulder	yes	5.6	2.8	Dirt	
T1-F5	Signed Route	Federal Ave	4400 Block	Alger Ave	In The	4400 Block	1 inch = 20 Feet	450	local	23.4	2.0	23.4	11.7	no	n/a	no	n/a	Shoulder	yes	9.2	9.2	Unpaved	
T1-F5	Signed Route	Alger Ave	Federal Ave	47Th St SE	In The	4600 Block	1 inch = 20 Feet	590	local	24.4	2.0	18.7	9.4	no	n/a	no	n/a	Shoulder	yes	5.7	2.9	Unpaved	
T1-F6	Signed Route	Alger Ave	47Th St SE	Alpine Dr	South of	47Th St SE	1 inch = 20 Feet	901	local	22.8	2.0	22.8	11.4	no	n/a	Shared	n/a	Shared	yes	n/a	n/a	Curb	
T1-F7	Signed Route	Alpine Dr	Alger Ave	College Ave	South of	Alger Ave	1 inch = 20 Feet	280	local	30.7	2.0	30.7	15.4	no	n/a	Shared	n/a	Shared	yes	n/a	n/a	Curb	
T1-F8	Signed Route	College Ave	Alpine Dr	52Nd St SE	South of	Alpine Dr	1 inch = 20 Feet	1,059	local	36.4	2.0	36.4	18.2	no	n/a	Shared	n/a	Shared	yes	n/a	n/a	Curb	
T1-F9	Signed Route	52Nd St SE	College Ave	Fleming St	East of	College Ave	1 inch = 20 Feet	391	local	35.8	2.0	35.8	17.9	no	n/a	Shared	n/a	Shared	yes	n/a	n/a	rb / Unpaved	
T1-F10	Signed Route	Fleming St	52Nd St SE	56Th St SE	South of	52Nd St SE	1 inch = 20 Feet	931	local	26.3	2.0	26.3	13.2	no	n/a	no	n/a	Shared	yes	n/a	n/a	Unpaved	
T1-F11	Signed Route	Fleming St	56Th St SE	Madison St	South of	56Th St SE	1 inch = 20 Feet	4,068	Local	20.9	2.0	20.9	10.5	no	n/a	no	n/a	Shared	yes	n/a	n/a	Curb	
T1-F12	Signal	Pecks And Flemming	Add Traffic Signal				1 inch = 20 Feet		Local														
T1-F13	Signal	Madison And Flemm	Add Traffic Signal				1 inch = 20 Feet		Arterial														
T1-G1	Signed Route	Hoyt Ave	Alverson Blvd	Everett Ave	South of	7Th St	1 inch = 20 Feet	10,062	Local	30.9	2.0	31.0	15.5	no	n/a	Shared	n/a	Shared	yes	n/a	n/a	Curb	
T1-G2	Signed Route	Hoyt Ave	Pacific Ave	35Th St	South of	Pacific Ave	1 inch = 20 Feet	1,931	Local	39.7	2.0	24.1	12.1	no	n/a	yes	7.8	SW	yes	n/a	n/a	Curb	
T1-G3	Signed Route	Hoyt Ave	35Th St	41St St				2,500	local														
T1-H2	BB	Lombard Ave	10Th St	26Th St	North of	13Th St	1 inch = 20 Feet	7,673	Local	30.2	2.0	30.2	15.1	no	n/a	Shared	n/a	Shared	yes	n/a	n/a	Curb	
T1-H3	Lane	26Th St	Lombard Ave	Oakes Ave			1 inch = 20 Feet	350	Local	38.9	2.0	24.2	12.1	no	n/a	yes	7.4	Shared	yes	n/a	n/a	Curb	
T1-H4	Signed Route	Oakes Ave	26Th St	Everett Ave	North of	Everett Ave	1 inch = 20 Feet	468	Local	35.6	2.0	35.6	17.8	no	n/a	Shared	n/a	Shared	yes	n/a	n/a	Curb	
T1-H6	BB	Oakes Ave	Pacific Ave	32Nd St	South of	Pacific Ave	1 inch = 20 Feet	485	Local														
T1-H7	Lane	32Nd St	Oakes Ave	Lombard Ave	East of	Oakes Ave	1 inch = 20 Feet	347	local	31.1	2.0	31.1	15.6	no	n/a	Shared	n/a	Shared	yes	n/a	n/a	Curb	
T1-H8	BB	Lombard Ave	32Nd St	36Th St	Noth of	33Rd St	1 inch = 20 Feet	1,920	local	27.8	2.0	20.3	10.2	no	n/a	yes	7.5	Shared	yes	n/a	n/a	Curb	
T1-J3	Signed Route	Fulton St	Pacific Ave	Hewitt Ave	South of	Hewitt Ave	1 inch = 20 Feet	856	local	33.6	2.0	33.6	16.8	no	n/a	no	n/a	Shared	yes	n/a	n/a	Curb	
T1-J4	Signed Route	Fulton St	Hewitt Ave	California St			1 inch = 20 Feet	485	local	27.5	2.0	27.5	13.8	no	n/a	no	n/a	Shared	yes	n/a	n/a	Dirt	
T1-K	Trail	Us 2 And Hewit Ave	Intersection Improveme				1 inch = 100 Feet		Arterial												0.0		
T1-N	Lane	California St	Harrison Ave	Highland Ave	East of	Highland Ave	1 inch = 20 Feet	696	Collector	42.0	2.0	33.7	16.8	no	n/a	no		Lane	yes	8.4	4.2	Curb	Fair
T1-O	Lane	Highland Ave	California St	Hewitt Ave	North of	Hewitt Ave	1 inch = 20 Feet	989	Collector	37.0	2.0	27.6	13.8	no	n/a	no		Lane	no	9.3	4.7	Curb	fair
T1-P	Signal	California and Broad	Add Traffic Signal						Arterial														
T1-Q	BB	23Rd St	Grand Ave	E Grand Ave			1 inch = 20 Feet	8,175	Collector	27.7	2.0	27.7	13.9	no	n/a	no	n/a	Shared	yes	n/a	n/a	Curb	

			Proposed Cross Section													
Facility ID	Planned Facility Type	Roadway Classification	Revised Curb to Curb Width	Revised No. of Travel Lanes	Revised Travel Lane Width	Revised Average Travel Lane Width	Center Left Turn Lanes	Revised Center Turn Lane Width	Revised On Street Parking	Revised Average Parking Width	New Bike Lane Type	Revised Shared Use	Revise Bike Lane Width	Revised Average Bike Lane Width	Revised Edge type Curb Shoulder Parking	Proposed Bike Lane Comfort Level
CEF-A1	Lane	Arterial	44.7	2	22	11	yes	11	no	0	lane	no	11.7	5.85	curb	better
CEF-A2	Lane	Arterial	36.0	2	24	12	no	0	no	0	lane	no	12	6	curb	better
CEF-B	Lane	Arterial	58.0	3	36	12	yes	11	no	0	lane	no	11	5.5	curb	better
CEF-C	Lane	Arterial	62.0	2	24	12	yes	12	yes	7.4	lane	no	11.2	5.6	parking	better
CEF-D	SW	Collector	23.4			#DIV/0!	no		no		SW		12	12	curb	good
CEF-E	Signed Route	Collector	34.8								signed route					better
CEF-H1	Lane	Collector	48.0	2	22	11	no	0	yes	7	lane	no	12	6	parking	better
CEF-H2	Signed Route	local	21.5								signed route					better
CEF-I	Marking															
CEF-J	Trail		25.0			#DIV/0!	no		no		trail		12	12		good
CEF-K	Lane	Arterial	47.6	2	22	11	no	0	yes	7	lane	no	11.6	5.8	parking	better
CEF-L	Lane	Arterial	80.0	4	44	11	yes	11	yes	7	lane	no	11	5.5	parking	good
CEF-M	Detection	Arterial														
CEF-N	Trail					#DIV/0!					trail		12	12		good
CEF-O																
CEF-P	Lane	Arterial	45.2	2	24	12	no	0	yes	7	lane/sharrows		7.2		parking	better
CEF-Q	Detection															
T1-A1	Shared Route	local	31.0	2	31	15.5	no	0	no	0	shared route	yes			curb	better
T1-A2	Shared Route	local	45.0	2	31	15.5	no	0	yes	7	shared route	yes			parking	Better
T1-A3	Signal	Collector														
T1-C1	Lane	Collector	52.7	2	25	12.5	no	0	yes	7.5	lane	yes	12.7	6.35	parking	better
T1-C3	Trail															
T1-E	Signal	Arterial	-	-	-		-	-	-	-	-	-			-	-
T1-F1	Signed Route	local	29.3								signed route					better
T1-F3	Signed Route	local	27.9								Signed Route					better
T1-F4	Signed Route	local	27.5								Signed Route					better
T1-F5	Signed Route	local	23.4								Signed Route					better
T1-F5	Signed Route	local	24.4								Signed Route					better
T1-F6	Signed Route	local	22.8								Signed Route					better
T1-F7	Signed Route	local	30.7								Signed Route					better
T1-F8	Signed Route	local	36.4								Signed Route					better
T1-F9	Signed Route	local	35.8								Signed Route					better
T1-F10	Signed Route	local									Signed Route					better
T1-F11	Signed Route	Local									Signed Route					better
T1-F12	Signal	Local														
T1-F13	Signal	Arterial														
T1-G1	Signed Route	Local	30.9								Signed Route					better
T1-G2	Signed Route	Local	39.7								Signed Route					better
T1-G3	Signed Route	local									Signed Route					better
T1-H2	BB	Local	30.2								bike blvd					Better
T1-H3	Lane	Local	40.0	2	20	10	no	0	yes	7	lane/sharrows	no	6			
T1-H4	Signed Route	Local	35.6								Signed Route					better
T1-H6	BB	Local									bike blvd					better
T1-H7	Lane	local	40.0	2	20	10	no		yes	7	lane/sharrows	yes	6			better
T1-H8	BB	local	27.8								bike blvd					Better
T1-J3	Signed Route	local	33.6								Signed Route					better
T1-J4	Signed Route	local	27.5								Signed Route					better
T1-K	Trail	Arterial											0	0		
T1-N	Lane	Collector	42.0	2	min24	min 12	no		no		Lane	yes	11	min 5.5	curb	Better
T1-O	Lane	Collector	37.0	2.0	22.0	11.0	no	no	no	no	Lane	no	11.0	min 5.5	curb	better
T1-P	Signal	Arterial														
T1-Q	BB	Collector	27.7								bike blvd					better

			Cost Estimating																						
Facility ID	Planned Facility Type		Required Widening in Ft	C=Commercial or R=Residenial ROW?	ROW in SF	Estimated Cost of drainage	Estimated Cost of Widening with curb and gutter	# of lane lines to remove	# of lanes lines to restripe	# of wide lane lines to remove	# of wide lane lines to restripe	# of legends to paint	Est. Cost of Restriping	# Signs to remove	# Signs to install	Est. Cost of Signing	ROW Cost	Est. Trail Construction Costs, SF	Est. Sidwalk Construction Costs, SF	Addt'l Improvements	Est. Cost of Addt'l Improvements	Est. Project Cost	Mobilization Costs	Traffic Control	Estimated **TOTAL** Project Cost Estimate
																	$0					$0			
CEF-A1	Lane					$0	$0	2	2	2	2	18	$31,647		6	$900	$0	$0	$0			$32,547	$4,882	$8,137	$45,566
CEF-A2	Lane		11.8			$159,840	$502,963	1	1	2	2	16	$24,511		6	$900	$0	$0	$0			$688,214	$55,057	$172,054	$915,325
CEF-B	Lane		9.3			$95,520	$236,890	3	3	2	2	10	$17,261		4	$600	$0	$0	$0			$350,270	$28,022	$87,568	$465,860
CEF-C	Lane		9.4			$44,160	$110,694	2	4	2	2	4	$7,739		2	$300	$0	$0	$0			$162,894	$13,031	$40,723	$216,648
CEF-D	SW		12			$94,920	$303,744					0	$0		0	$0	$0	$0	$151,872			$550,536	$44,043	$137,634	$732,213
CEF-E	Signed Route					$0	$0					16	$0		16	$2,400	$0	$0	$0			$2,400	$7,500	$7,500	$17,400
CEF-H1	Lane		8.0			$693,000	$1,478,400	1	1	2	2	66	$105,765		66	$9,900	$0	$0	$0			$2,287,065	$182,965	$571,766	$3,041,796
CEF-H2	Signed Route					$0	$0					8			8	$1,200	$0	$0	$0			$1,200	$7,500	$7,500	$16,200
CEF-I	Marking											0				$0	$0	FALSE	FALSE			$0	$7,500	$7,500	$15,000
CEF-J	Trail		12			$0	$0								6	$900	$0	$199,500	$0			$200,400	$0	$0	$200,400
CEF-K	Lane					$0	$0	1	3	2	2	24	$39,645		24	$3,600	$0	$0	$0			$43,245	$6,487	$10,811	$60,543
CEF-L	Lane		18.5			$19,860	$97,976	4	4	2	2	2	$3,842		2	$300	$0	$0	$0			$121,978	$9,758	$30,494	$162,230
CEF-M	Detection					$0	$0									$0	$0	$0	$0	Detection	$180,000	$180,000	$14,400	$45,000	$239,400
CEF-N	Trail		12			$0	$0								6	$900	$0	$164,580	$0			$165,480			$165,480
CEF-O																$0	$0	FALSE	FALSE			$0	$7,500	$7,500	$15,000
CEF-P	Lane					$0	$0	1	3	2	2	4	$5,522		4	$600	$0	$0	$0			$6,122	$7,500	$7,500	$21,122
CEF-Q	Detection					$0	$0									$0	$0	$0	$0	Detection	$180,000	$180,000	$14,400	$45,000	$239,400
																	$0					$0			
T1-A1	Shared Route					$0	$0	1	1	2	2	8	$13,443		8	$1,200	$0	$0	$0			$14,643	$7,500	$7,500	$29,643
T1-A2	Shared Route					$0	$0	0	0	0	0	4	$600		4	$600	$0	$0	$0			$1,200	$7,500	$7,500	$16,200
T1-A3	Signal					$0	$0	0	0	0	0	0	$0			$0	$0	$0	$0	Signal	$180,000	$180,000	$14,400	$45,000	$239,400
T1-C1	Lane					$0	$0	1	3	2	2	34	$57,254			$0	$0	$0	$0			$57,254	$8,588	$14,314	$80,156
T1-C3	Trail		interchange - this is unlikely to be			$0	$0	0	0		0	0	$0		0	$0	$0	#VALUE!	$0			#VALUE!	$0	$0	#VALUE!
T1-E	Signal		-			$0	$0	0	0	0	0	0	$0		0	$0	$0	$0	$0	Signal	$180,000	$180,000	$14,400	$45,000	$239,400
T1-F1	Signed Route					$0	$0	0	0	0	0	20	$3,000		20	$3,000	$0	$0	$0			$6,000	$7,500	$7,500	$21,000
T1-F3	Signed Route					$0	$0	0	0	0	0	6	$900		6	$900	$0	$0	$0			$1,800	$7,500	$7,500	$16,800
T1-F4	Signed Route					$0	$0	0	0	0	0	6	$900		6	$900	$0	$0	$0			$1,800	$7,500	$7,500	$16,800
T1-F5	Signed Route					$0	$0	0	0	0	0	2	$300		2	$300	$0	$0	$0			$600	$7,500	$7,500	$15,600
T1-F5	Signed Route					$0	$0	0	0	0	0	4	$600		4	$600	$0	$0	$0			$1,200	$7,500	$7,500	$16,200
T1-F6	Signed Route					$0	$0	0	0	0	0	6	$900		6	$900	$0	$0	$0			$1,800	$7,500	$7,500	$16,800
T1-F7	Signed Route					$0	$0	0	0	0	0	2	$300		2	$300	$0	$0	$0			$600	$7,500	$7,500	$15,600
T1-F8	Signed Route					$0	$0	0	0	0	0	6	$900		6	$900	$0	$0	$0			$1,800	$7,500	$7,500	$16,800
T1-F9	Signed Route					$0	$0	0	0	0	0	2	$300		2	$300	$0	$0	$0			$600	$7,500	$7,500	$15,600
T1-F10	Signed Route					$0	$0	0	0	0	0	6	$900		6	$900	$0	$0	$0			$1,800	$7,500	$7,500	$16,800
T1-F11	Signed Route					$0	$0	0	0	0	0	24	$3,600		24	$3,600	$0	$0	$0			$7,200	$7,500	$7,500	$22,200
T1-F12	Signal					$0	$0	0	0	0	0	0	$0		0	$0	$0	$0	$0	Signal	$180,000	$180,000	$14,400	$45,000	$239,400
T1-F13	Signal					$0	$0	0	0	0	0	0	$0		0	$0	$0	$0	$0	Signal	$180,000	$180,000	$14,400	$45,000	$239,400
T1-G1	Signed Route					$0	$0	0	0	0	0	58	$8,700		58	$8,700	$0	$0	$0			$17,400	$7,500	$7,500	$32,400
T1-G2	Signed Route					$0	$0	0	0	0	0	12	$1,800		12	$1,800	$0	$0	$0			$3,600	$7,500	$7,500	$18,600
T1-G3	Signed Route					$0	$0	0	0	0	0	14	$2,100		14	$2,100	$0	$0	$0			$4,200	$7,500	$7,500	$19,200
T1-H2	BB					$0	$0	0	0	0	0	44	$6,600		44	$6,600	$0	$0	FALSE			$13,200	$7,500	$7,500	$28,200
T1-H3	Lane		1.1			$21,000	$6,160	1	2	2	2	2	$3,310		2	$300	$0	$0	$0			$30,770	$4,616	$7,693	$43,078
T1-H4	Signed Route					$0	$0	0	0	0	0	2	$300		2	$300	$0	$0	$0			$600	$7,500	$7,500	$15,600
T1-H6	BB					$0	$0	0	0	0	0	2	$300		2	$300	$0	$0	FALSE			$600	$7,500	$7,500	$15,600
T1-H7	Lane		8.9			$20,820	$49,413	1	1	2	2	2	$3,180		2	$300	$0	$0	$0			$73,713	$11,057	$18,428	$103,198
T1-H8	BB					$0	$0	0	0	0	0	10	$1,500		10	$1,500	$0	$0	FALSE			$3,000	$7,500	$7,500	$18,000
T1-J3	Signed Route					$0	$0	0	0	0	0	4	$600		4	$600	$0	$0	$0			$1,200	$7,500	$7,500	$16,200
T1-J4	Signed Route					$0	$0	0	0	0	0	2	$300		2	$300	$0	$0	$0			$600	$7,500	$7,500	$15,600
T1-K	Trail					$0	$0	0	0	0	0	0	$0		0	$0	$0	$0	$0			$0	$0	$0	$0
T1-N	Lane					$0	$0	1	1	2	2	4	$6,377		4	$600	$0	$0	$0			$6,977	$7,500	$7,500	$21,977
T1-O	Lane					$0	$0	1	1	2	2	6	$9,109		6	$900	$0	$0	$0			$10,009	$7,500	$7,500	$25,009
T1-P	Signal					$0	$0	0	0	0	0	0	$0		0	$0	$0	$0	$0	Signal	$180,000	$180,000	$14,400	$45,000	$239,400
T1-Q	BB					$0	$0	0	0	0	0	46	$6,900		46	$6,900	$0	$0	FALSE			$13,800	$7,500	$7,500	$28,800

										Existing Cross Section												
Facility ID	Planned Facility Type	Facility	From	To	Direction To Measurement Point	Measurements At	Plot Scale	Segment Length in Feet	Roadway Classification	Curb to Curb Width	No. of Travel Lanes	Total Travel Lane Width	Average Travel Lane Width	Center Left Turn Lanes	Center Turn Lane Width	On Street Parking	Average Parking Width	Bike Lane Type	Shared Use	Total Bike Lane Width	Average Bike Lane Width	Edge type Curb Shoulder Parking	Existing Bike Lane Comfort Level
		Tier 2 Facilities (10 to 20 years out)																					
T2-A	Trail	75Th St SE	Seaway Blvd	Hardeson Rd	In the	1400 Block	1 inch = 20 Feet	3,431	local	27.0	2.0	27.0	13.5	no	n/a	no	n/a	SW	yes	6.6	6.6	Curb	
T2-B	Lane	12Th St	Broadway	Chestnut St			1 inch = 20 Feet	3,112	Collector	35.1	2.0	27.3	13.7	no	n/a	no	n/a	Lane	no	7.7	3.9	Curb	
T2-C	Trail	Trail And Overcrossir	42Nd St SE	Elk Hill Dr	North of	Elk Hill Dr				8.0	1.0	8.0	8.0	no	n/a	no	n/a	Trail	yes	8.0	8.0	n/a	
T2-D	SW	41St St	Hoyt Ave	Interurban Trail				300	Arterial														
T2-E	Signed Route	Baker Ave/ Poplar St	12Th St	Hewitt Ave			1 inch = 20 Feet	8,158	local	23.4	2.0	23.4	11.7	no	n/a	Shared	n/a	Shared	yes	n/a	n/a	Curb	
T2-F	Lane	Brookridge Blvd	Beverly Lane	Glenwood Ave			1 inch = 20 Feet	4,239	local	36.8	2.0	36.8	18.4	no	n/a	no	n/a	Shared	yes	n/a	n/a	Curb	
T2-G	Lane	10Th St	Grand Ave	Lombard Ave	East of	Rockefeller Ave	1 inch = 20 Feet	2,076	Collector	40.3	2.0	25.9	13.0	no	n/a	yes	7.2	SW	yes	n/a	n/a	Curb	
T2-H	Trail	Japanese Gulch	W Mukilteo Blvd	Sr 526			1 inch = 500 Feet	9,285															
T2-I	Trail	Japanese Gulch Connector	Seaway Blvd	Sr 526			1 inch = 500 Feet																
T2-J	Lane	Larimer Rd	S 2Nd Ave	City Limits			1 inch = 20 Feet	10,182	Arterial	20.1	2.0	20.1	10.1	no	n/a	no	n/a	Shared	yes	n/a	n/a	Dirt	
T2-K	Signed Route	Grand Ave	Alverson Blvd	35Th St			1 inch = 20 Feet	13,365	local	23.8	2.0	23.8	11.9	no	n/a	Shared	n/a	Shared	yes	n/a	n/a	Curb	
T2-L	Signed Route	Pigeon Creek Rd	Mukilteo Blvd	Puget Sound			1 inch = 20 Feet	4,080	local	11.5	1.0	11.5	11.5	no	n/a	no	n/a	Shared	yes	n/a	n/a	Shoulder	
T2-M	Trail	Riverside Trail	Sr 529	Pacific Ave			1 inch = 20 Feet	2,073															
T2-N	Lane	Sievers-Duecy Blvd	Hardeson Rd	Glenwood Ave			1 inch = 20 Feet	4,159	local	59.4	4.0	47.0	11.8	yes	12.4	no	n/a	SW	yes	n/a	n/a	Curb	
T2-O	SW	W Marine View Dr	Everett Ave	California St			1 inch = 20 Feet	510	Arterial	54.5	4.0	47.8	12.0	yes	6.7	no	n/a	SW	yes	n/a	n/a	Curb	
T2-P	SW	W Marine View Dr	Caifornia St	Pacific Ave	North of	Pacific Ave	1 inch = 20 Feet	1,570	Arterial	59.3	4.0	43.7	10.9	no	n/a	yes	7.8	Trail			0.0	Curb	fair
T2-Q	Signed Route	Norton Ave	Pacific Ave	Grand Ave	North of	35th St	1 inch = 20 Feet	4,637	Local	27.0	2.0	19.0	9.5	no	n/a	yes	8.0	roadway	yes	0.0	0.0		good
T2-R	Signed Route	Grand Ave	Norton Ave	43rd St SE	North of	39th St	1 inch = 20 Feet	2,687	Local	33.2	2.0	18.0	9.0	no	n/a	yes	7.0	roadway	yes	0.0	0.0	Parking	good
T2-S	Signed Route	43rd St SE	Grand Ave	Colby Ave	West of	Evergreen Way	1 inch = 20 Feet	1,141	Local	37.3	2.0	23.0	11.5	no	n/a	yes	7.0	roadway	yes		0.0	Curb	fair
T2-T	Lane	E Casino Rd	Beverly Blvd	7th Ave SE	North of	Xavier Way	1 inch = 20 Feet	1,258	Arterial	44.0	2.0	29.1	14.6	no	n/a	yes	11.7	none					
T2-Y	Lanes	Oakes Ave	Everett Ave	Pacific Ave	North of	Pacific Ave	1 inch = 20 Feet	1,935	Local	29.5	2.0	29.5	14.8	no	n/a	no	n/a	SW	yes	n/a	n/a	Curb	
T2-Z	SW	Smith Ave	Pacific Ave	3600 Block	in the	3400 Block	1 inch = 20 Feet	2,078	Collector	51.2	2.0	32.0	16.0	yes	11.5	yes	7.7	SW	yes	7.9	7.9	Curb	
T2-BB	SW	Pacific Ave	Smith Ave	Fulton St	West of	Fulton St	1 inch = 20 Feet	767	Arterial	55.7	4.0	55.7	13.9	no	n/a	no	n/a	SW	yes	7.5	7.5	Curb	
T2-CC	SW	Tower St	Broadway	N Broadway	East of	Waverly Ave	1 inch = 20 Feet	824	Collector	45.2	2.0	26.3	13.2	no	n/a	yes	6.9	Sidewalk	yes	none	6.0	Curb	fair
T2-DD	Signed Route	Harrison Ave	Everett Ave	California St	North of	California St	1 inch = 20 Feet	484	Collector	46.6	2.0	32.0	16.0	no	n/a	shoulder	10'	roadway	yes			Curb	good
		Tier 3 Facilities (Grant Funding Required)																					
T3A	Lane	S 2Nd Ave	47Th St SE	Lenora St			1 inch = 20 Feet	3,111	local	22.6	2.0	22.6	11.3	no	n/a	no	n/a	Shared	yes	n/a	n/a	urb / Unpaved	
T3B	Lane	S 3Rd Ave	41St St	47Th St SE			1 inch = 20 Feet	3,112	local	34.0	2.0	23.6	11.8	no	n/a	yes	10.4	Shared	yes	n/a	n/a	Curb	
T3C	Lane	Ross Ave/Smith Islar	Langus Park	Sr 529			1 inch = 20 Feet	10,689	local	21.3	2.0	21.3	10.7	no	n/a	no	n/a	Shared	yes	n/a	n/a	Unpaved	
T3D	Lane	Seaway Blvd	36Th Ave W	Sr 526			1 inch = 20 Feet	10,509	local	44.8	3.0	34.5	11.5	no	n/a	no	n/a	Lane	no	9.9	5.0	Curb	
T3E	Lane	Silver Lake Rd	19Th Ave SE	112Th St SE			1 inch = 20 Feet	5,371	Collector	27.8	2.0	20.8	10.4	no	n/a	no	n/a	Lane	no	5.1	5.1	Curb	
T3F	Lane	Colby Ave	44th St SE	Beverly Blvd	North of	52nd St SE	1 inch = 20 Feet	9,553	Arterial	47.9	2.0	23.6	11.8	yes	9.9	yes	14.5	none					
T3G	Lane	25Th St	Colby Ave	W Marine View Dr			1 inch = 20 Feet	1,316	local	28.4	2.0	28.4	14.2	no	n/a	yes	Unclear	Shared	yes	n/a	n/a	Curb	
T3H	Lane	Mukilteo Ln	Mukilteo Blvd	1St St			1 inch = 20 Feet	4,224	local	20.1	2.0	20.1	10.1	no	n/a	no	n/a	Shared	yes	n/a	n/a	Curb	
T3I	Lane	Olympic Blvd	Mukilteo Blvd	Mukilteo Blvd			1 inch = 20 Feet	7,939	Collector	29.0	2.0	21.4	10.7	no	n/a	yes	7.8	houlder / S\	yes	n/a	n/a	Curb	
T3J	Lane	Beverly Blvd	Colby Ave	Broadway	South of	Madison St	1 inch = 20 Feet	7,402	Arterial	53.1	2.0	28.2	14.1	yes	11.8	yes	7.5	none					
T3K	overcrossing	Evergreen Way	Holly Dr	Holly Dr																			
T3L	Signal	Evergreen Way and 43rd																					
T3M	Trail	Kasch Park Trail	Kasch Park	18th Ave W																			
T3N	Shared Route	18th Ave W	end	100th St SW				1,400	local														
T3O	Shared Route	Pecks Drive	Fleming St	Brookridge Blvd				1,250	local														

Assumptions:

Bicycle Blvd. (BB)

1. Pavement markings and signs will be required
2. Pavement markings and signs cost calculated at 350 feet intervals, both directions
3. Mobilization and traffic control costs will be required

Detection

4. Mobilization and traffic control costs will be required

Lane

5. Pavement markings and signs will be required
6. Pavement markings and signs cost calculated at 350 feet intervals, both directions
7. Mobilization and traffic control costs will be required

Shared Routes

8. Pavement markings and signs will be required
9. Pavement markings and signs cost calculated at 350 feet intervals, both directions
10. Mobilization and traffic control costs will be required

Signals

11. Mobilization and traffic control costs will be required

Signed Route

12. Pavement markings and signs will be required
13. Pavement markings and signs cost calculated at 350 feet intervals, both directions
14. Mobilization and traffic control costs will be required

Sidewalks (SW)

15. When a widening of a sidewalk is planned, drainage and curb and gutter construction will be required
16. When a widening of a sidewalk is planned, mobilization or traffic control costs will be required
17. No signs or pavement markings will be required
18. If sidewalk widening is part of a road reconfiguration with bike lanes, pavement markings and signs will be required (and calculated at 350 feet intervals), both directions
19. Sidewalk construction costs estimated at $8 per SF

Trails

20. No drainage, curb and gutter, mobilization and traffic control costs will be required
21. Sign cost calculated every 1000 feet intervals, both directions
22. No pavement markings will be required
23. No mobilization and traffic control costs will be required
24. Asphalt trail construction costs estimated at $5 per SF

All other costs not listed above provided by client.

			Proposed Cross Section													
Facililty ID	Planned Facility Type	Roadway Classification	Revised Curb to Curb Width	Revised No. of Travel Lanes	Revised Travel Lane Width	Revised Average Travel Lane Width	Center Left Turn Lanes	Revised Center Turn Lane Width	Revised On Street Parking	Revised Average Parking Width	New Bike Lane Type	Revised Shared Use	Revise Bike Lane Width	Revised Average Bike Lane Width	Revised Edge type Curb Shoulder Parking	Proposed Bike Lane Comfort Level
T2-A	Trail	local	27.0			#DIV/0!	no		no		SW		12	12		good
T2-B	Lane	Collector	35.1	2	23	11.5	no	0	no	0	lane	no	12.1	6.05	curb	better
T2-C	Trail		8.0								trail	yes	12	12		good
T2-D	SW	Arterial											0	0		
T2-E	Signed Route	local	23.4								signed route					better
T2-F	Lane	local	36.8	2	24	12	no	0	no	0	lane	no	12.8	6.4	curb	better
T2-G	Lane	Collector	47.0	2	22	11	no	0	yes	7	lane	yes	11	5.5	parking	Better
T2-H	Trail										trail			12		
T2-I	Trail										trail			12		
T2-J	Lane	Arterial	36.0	2	24	12	no	0	no	0	lane	no	12	6	curb	better
T2-K	Signed Route	local	52.0	2	24	12	no	2	yes	7	shared route	no			parking	better
T2-L	Signed Route	local									signed route					
T2-M	Trail													12		
T2-N	Lane	local	59.4	2	22	11	yes	11	yes	7	lane	no	5.5	5.5		
T2-O	SW	Arterial	54.5								sidewalk			12		
T2-P	SW													12		
T2-Q	Signed Route	Local									signed route			0		
T2-R	Signed Route	Local									Signed Route					
T2-S	Signed Route	Local	37.3	2.0	22.0	11.0	yes	12	yes	0	Signed Route	no	3.3	1.7	curb	better
T2-T	Lane	Arterial	44.0	2	22	11	no	0	one side	4	lane	no	14	7	curb	better
T2-Y	Lanes	Local	31.0	2	20	10	no	0	no	0	lane	no	11	5.5	curb	better
T2-Z	SW	Collector	51.2				yes		yes		SW	yes	12	12		
T2-BB	SW	Arterial	55.7				no		no		SW	yes	12	12		
T2-CC	SW	Collector	45.2	3	22 to 24	11 to 12	no		yes		Sidewalk	yes	12	12	dirt	Better
T2-DD	Signed Route	Collector	46.6	2	20	10	no		shoulder		Lane	yes	14	7	shoulder	Better
T3A	Lane	local	22.6				no		no							
T3B	Lane	local	34.0				no		yes							
T3C	Lane	local	21.3				no		no							
T3D	Lane	local	44.8				no		no							
T3E	Lane	Collector	27.8				no		no							
T3F	Lane	Arterial	60.0	22	2	11	yes	12	yes	7	lane	no	12	6	parking	better
T3G	Lane	local	28.4				no		yes							
T3H	Lane	local	20.1				no		no							
T3I	Lane	Collector	29.0				no		yes							
T3J	Lane	Arterial	60.0	22	2	11	yes	12	yes	7	lane	no	12	6	parking	better
T3K	overcrossing															
T3L	Signal															
T3M	Trail															
T3N	Shared Route	local														
T3O	Shared Route	local														

			Cost Estimating																						
Facility ID	Planned Facility Type		Required Widening in Ft	C=Commercial or R=Residential ROW?	ROW in SF	Estimated Cost of drainage	Estimated Cost of Widening with curb and gutter	# of lane lines to remove	# of lanes lines to restripe	# of wide lane lines to remove	# of wide lane lines to restripe	# of legends to paint	Est. Cost of Restriping	# Signs to remove	# Signs to install	Est. Cost of Signing	ROW Cost	Est. Trail Construction Costs, SF	Est. Sidwalk Construction Costs, SF	Addt'l Improvements	Est. Cost of Addt'l Improvements	Est. Project Cost	Mobilization Costs	Traffic Control	Estimated **TOTAL** Project Cost Estimate
																	$0					$0			
T2-A	Trail		5.4			$0	$0	0	0	0	0	0	$0		6	$900	$0	$92,637	$0			$93,537	$0	$0	$93,537
T2-B	Lane					$0	$0	1	1	2	2	9	$27,180		9	$1,350	$0	$0	$0			$28,530	$4,279	$7,132	$39,941
T2-C	Trail		4			$0	$0	0	0	0	0		$0		0	$0	$0	$0	$0			$0	$0	$0	$0
T2-D	SW					$0	$0	0	0	0	0	0	$0			$0	$0	$0	$0			$0	$7,500	$7,500	$15,000
T2-E	Signed Route					$0	$0					23	$3,450		23	$3,450	$0	$0	$0			$6,900	$7,500	$7,500	$21,900
T2-F	Lane					$0	$0					12	$1,800		12	$1,800	$0	$0	$0			$3,600	$7,500	$7,500	$18,600
T2-G	Lane		6.7			$124,560	$222,547	1	3	2	2	12	$20,276		12	$1,800	$0	$0	$0			$369,184	$29,535	$92,296	$491,014
T2-H	Trail		12			$0	$0						$0		18	$2,700	$0	$557,100	$0			$559,800	$0	$0	$559,800
T2-I	Trail		12			$0	$0					0	$0		0	$0	$0	$0	$0			$0	$0	$0	$0
T2-J	Lane		15.9			$610,920	$2,590,301	1	1	2	2	29	$88,861		29	$4,350	$0	$0	$0			$3,294,431	$263,555	$823,608	$4,381,594
T2-K	Signed Route					$0	$0					38	$5,700		38	$5,700	$0	$0	$0			$11,400	$7,500	$7,500	$26,400
T2-L	Signed Route					$0	$0					12	$1,800		12	$1,800	$0	$0	$0			$3,600	$7,500	$7,500	$18,600
T2-M	Trail		12			$0	$0					0	$0		4	$600	$0	$124,380	$0			$124,980	$0	$0	$124,980
T2-N	Lane		12			$0	$0	4	4	0	0	12	$15,109		8	$1,200	$0	$0	$0			$16,309	$0	$0	$16,309
T2-O	SW		6			$30,600	$48,960					0	$0		0	$0	$0	$0	$24,480			$104,040	$8,323	$26,010	$138,373
T2-P	SW		12			$94,200	$301,440					0	$0		0	$0	$0	$0	$150,720			$546,360	$43,709	$136,590	$726,659
T2-Q	Signed Route					$0	$0	0	0	0	0	0	$0		13	$1,950	$0	$0	$0			$1,950	$7,500	$7,500	$16,950
T2-R	Signed Route					$0	$0	1	0	0	0	8	$2,544		8	$1,200	$0	$0	$0			$3,744	$7,500	$7,500	$18,744
T2-S	Signed Route					$0	$0	1	2	2	2	3	$10,263		3	$450	$0	$0	$0			$10,713	$7,500	$7,500	$25,713
T2-T	Lane					$0	$0	1	2	2	2	4	$11,419		4	$600	$0	$0	$0			$12,019	$7,500	$7,500	$27,019
T2-Y	Lanes		1.5			$116,100	$46,440	1	1	2	2	12	$17,861		12	$1,800	$0	FALSE	FALSE			$182,201	$14,576	$45,550	$242,327
T2-Z	SW		4.1			$124,680	$136,317	0	0	0	0	0	$0			$0	$0	$0	$68,158			$329,155	$26,332	$82,289	$437,776
T2-BB	SW		4.5			$46,020	$55,224	0	0	0	0	0	$0			$0	$0	$0	$27,612			$128,856	$10,308	$32,214	$171,378
T2-CC	SW		6			$49,440	$79,104	3	3	2	2	4	$8,758		4	$600	$0	$0	$39,552		$0	$177,454	$14,196	$44,363	$236,013
T2-DD	Signed Route		4			$29,040	$30,976	2	2	2	2	2	$4,704		2	$300	$0	$0	$0			$65,020	$9,753	$16,255	$91,029
T3A	Lane											9	$1,350		9	$1,350	$0	$0	$0			$2,700	$7,500	$7,500	$17,700
T3B	Lane											9	$1,350		9	$1,350	$0	$0	$0			$2,700	$7,500	$7,500	$17,700
T3C	Lane											31	$4,650		31	$4,650	$0	$0	$0			$9,300	$7,500	$7,500	$24,300
T3D	Lane											30	$4,500		30	$4,500	$0	$0	$0			$9,000	$7,500	$7,500	$24,000
T3E	Lane											15	$2,250		15	$2,250	$0	$0	$0			$4,500	$7,500	$7,500	$19,500
T3F	Lane		12.1			$573,180	$1,849,461	4	4	0	2	27	$82,385		27	$4,050	$0	$0	$0			$2,509,075	$200,726	$627,269	$3,337,070
T3G	Lane											4	$600		4	$600	$0	$0	$0			$1,200	$7,500	$7,500	$16,200
T3H	Lane											12	$1,800		12	$1,800	$0	$0	$0			$3,600	$7,500	$7,500	$18,600
T3I	Lane											23	$3,450		23	$3,450	$0	$0	$0			$6,900	$7,500	$7,500	$21,900
T3J	Lane		6.9			$444,120	$817,181	4	4	0	2	21	$63,846		21	$3,150	$0	$0	$0			$1,328,297	$106,264	$332,074	$1,766,635
T3K	overcrossing												$0			$0	$0	$0	$0			$0			$0
T3L	Signal											0	$0			$0	$0	$0	$0	Signal	$180,000	$180,000	$14,400	$45,000	$239,400
T3M	Trail											0	$0			$0	$0	$0	$0			$0	$0	$0	$0
T3N	Shared Route											4	$600		4	$600	$0	$0	$0			$1,200	$7,500	$7,500	$16,200
T3O	Shared Route											4	$600		4	$600	$0	$0	$0			$1,200	$7,500	$7,500	$16,200

Appendix M. Urban Design Streetscape Examples

The following photos were taken by Paul B. Crane, City of Everett while in Malmo, Sweden and Copenhagen Denmark on a follow-up to a sustainability tour.

ANTONIUS
TAXI

Inviting the World of Sport
Rådhus-
pladsen
BURGER KING
LG Mobile

68 Lyngby st.

Travelling the World of Sport

FOTO dirk

DONG
energy
www.dongenergy.dk
DONG
energy
God energi
Comfort
770

DAN-LOCK
20 KR


SIGHTSEEING

Scandic
BUS



P

Appendix N: Errata Sheet

For Everett Bicycle Master Plan (April 2011)

Errata posted 04/06/2011

VI-41	For Project T2-M, statement should end with phrase that "project could be along the water or an interior route depending on land uses." Note: This project became T1-Z based upon the recommendations of Planning and the Port.

Errata posted 04/15/2011

Figures 6 & 29 Existing Bicycle Facilities	• Show the portion of the trail adjacent to the Cymbaluk trucking company as existing (between SR 529 and the bridge/access road to the Riverside Business Park – Riverside Road. • Delete the portion of the trail south of Riverside Road.(the access bridge from East marine View Drive to the Riverside Business park) • Show the Snohomish River between the mainland and Smith Island.
Figure 8 Recommended Bicycle Facilities	• For the Riverside Business Park site, show the two alternate alignments of the trail with a dashed line Tier 1, just as the Shoreline Public Access Plan shows, along with a new paragraph in the description: *On the Port's Riverside Business Park, if the site develops with water-dependent uses, the path will follow the existing north-south road where the existing paths can be widened to 12 feet. If the site develops with non-water dependent uses, the path will be aligned along the shoreline.*