
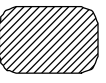




City of Everett Core Commercial Areas Alcohol Impact Area

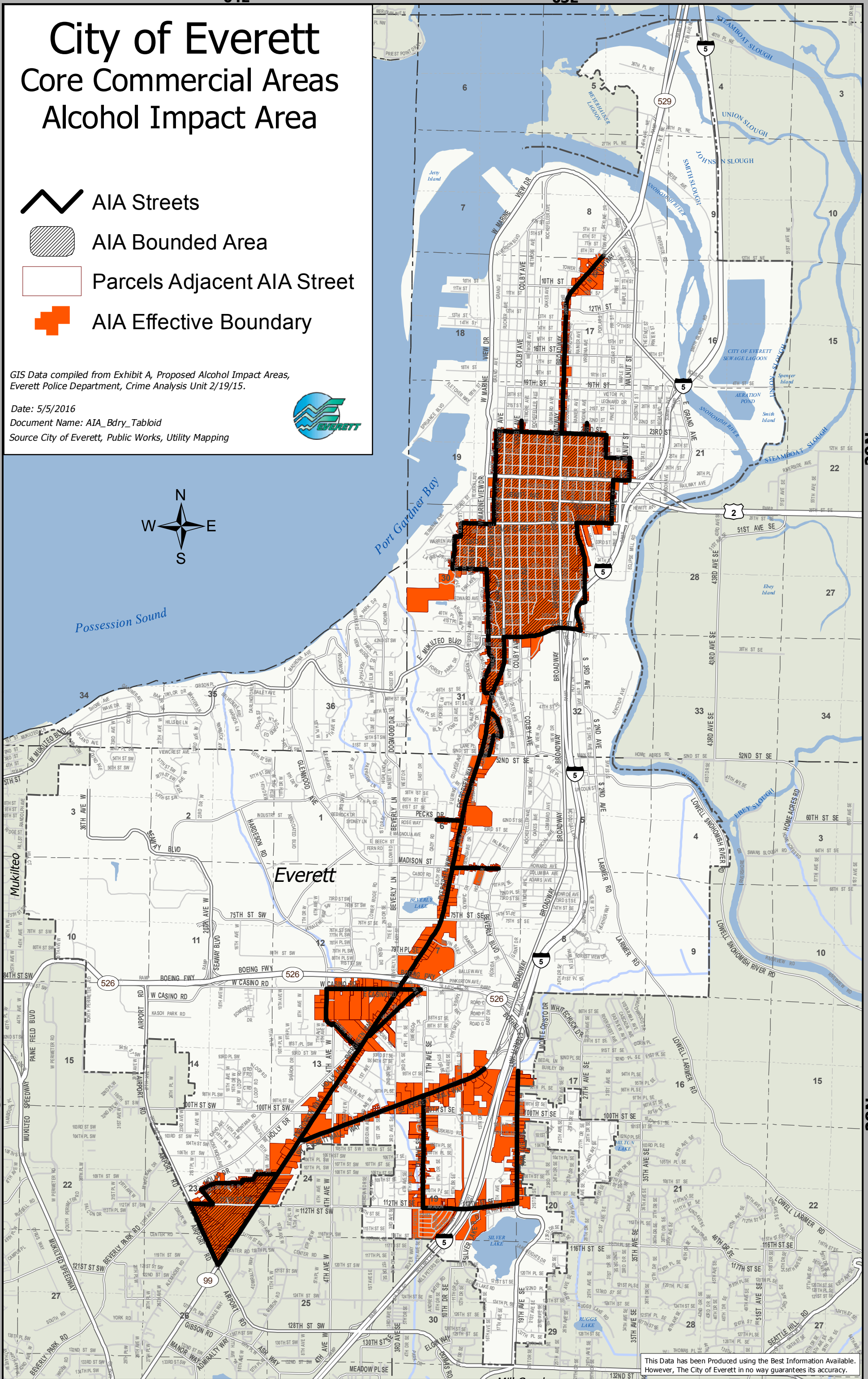

-  AIA Streets
-  AIA Bounded Area
-  Parcels Adjacent AIA Street
-  AIA Effective Boundary

GIS Data compiled from Exhibit A, Proposed Alcohol Impact Areas, Everett Police Department, Crime Analysis Unit 2/19/15.

Date: 5/5/2016

Document Name: AIA_Bdry_Tabloid

Source City of Everett, Public Works, Utility Mapping



This Data has been Produced using the Best Information Available. However, The City of Everett in no way guarantees its accuracy.