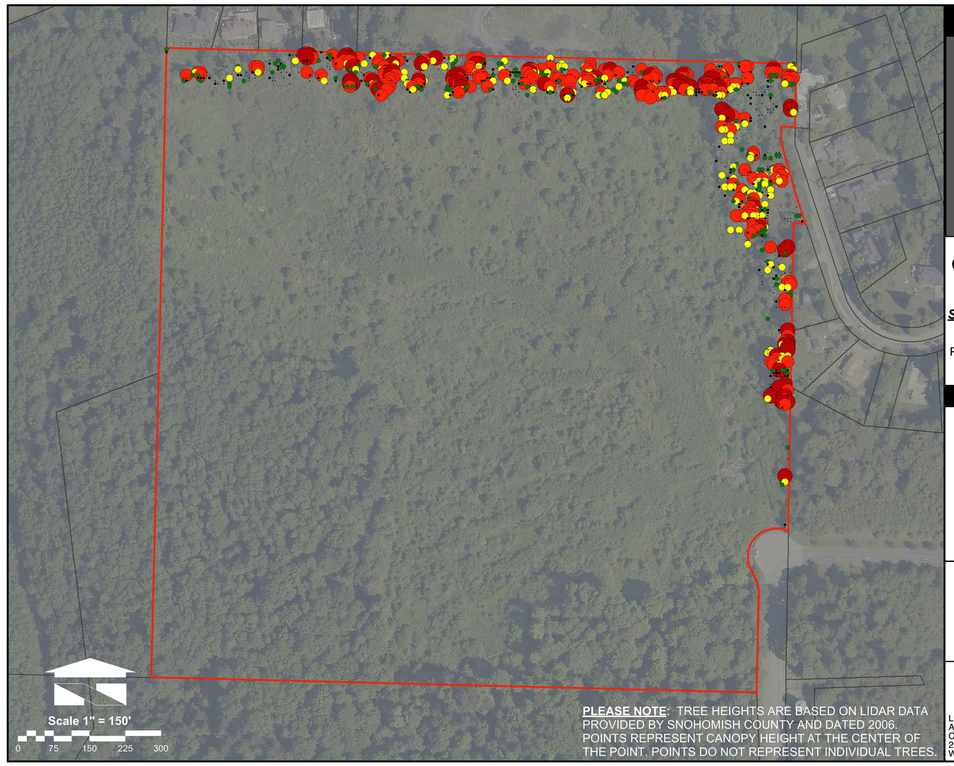

VICINITY MAP

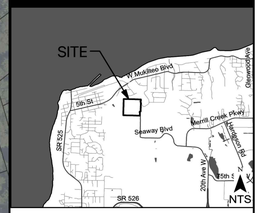

CANOPY HEIGHT ANALYSIS
2006 LIDAR

SOUNDVIEW TECHNOLOGY CENTER

PTN. OF SEC. 3, TWP. 28N, RGE. 4E, W.M.

LEGEND

- PROPERTY BOUNDARY
- 9 TO 18 FT
- 18 TO 27 FT
- 27 TO 38 FT
- 38 TO 49 FT
- 49 TO 65 FT
- 65 TO 104 FT

Wetland Resources, Inc.
Delineation / Mitigation / Restoration / Habitat Creation / Permit Assistance
9505 19th Avenue S.E. Suite 106 Everett, Washington 98208
Phone: (425) 337-3174
Fax: (425) 337-3045
Email: mailbox@wetlandresources.com

Canopy Height Analysis
Soundview Technology Center
City of Everett

LBG 38 LLC, Owner
Attn: Randy Previs
C/O Veritas Constr. Inc.
22819 Woodway Park Rd
Woodway, WA 98020

Sheet 1/1
WRI Job#: 16123
Drawn by: NW
Date: 08/23/2016

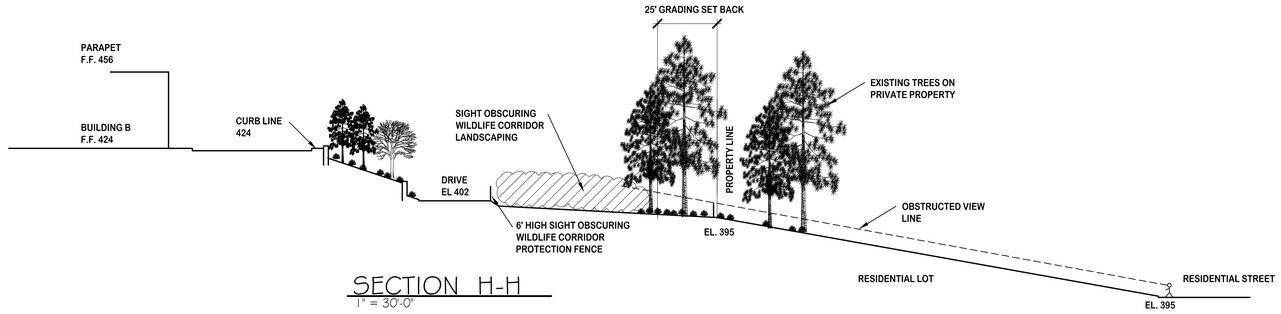

SECTION H-H
1" = 30'-0"

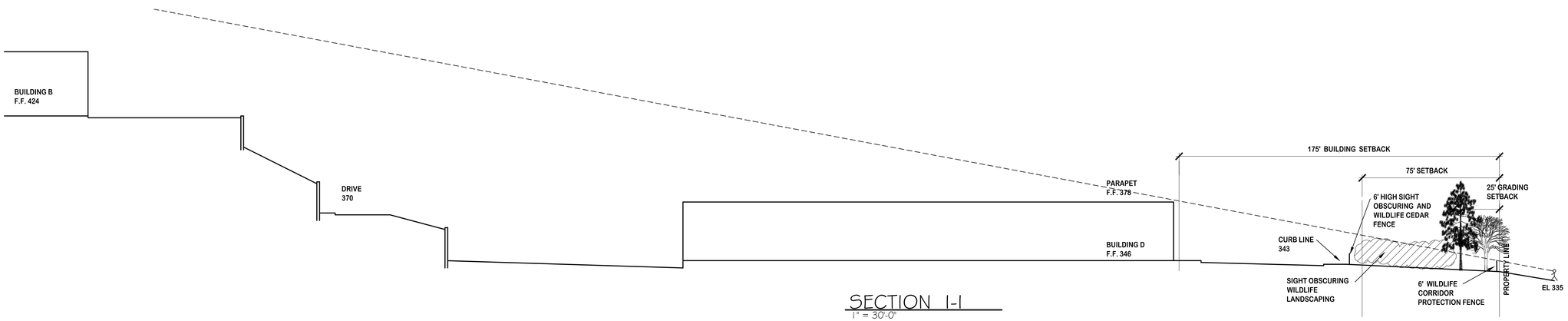

SECTION I-I
1" = 30'-0"

PLOT DATE:04/13/13
N:\Dwgs\14020 36th Street Commerce Center Everett\Architectural\16-084 NEW START\1-9-17 SITE PLAN SITE DEVELOPMENT UPDATE.dwg

no.	revision	date
1	COMMUNITY MEETING	1-18-17

14-020 job no.
drawn
checked
AUGUST 4, 2016 date

REGISTERED ARCHITECT 396 LANCE R. MUELLER STATE OF WASHINGTON

SOUNDVIEW TECHNICAL CENTER
FOR SITE DEVELOPMENT
5900 36th AVE WEST
EVERETT, WASHINGTON

SITE SECTIONS AND AERIAL

LANCE MUELLER & ASSOCIATES
ARCHITECTS · AIA
130 LAKESIDE · SUITE 250 · SEATTLE, WA 98122 · 206 325 2553

sheet
A 1.5